A Presentation of the 2012 Drainage Research Forum

November 20, 2012
Farmamerica, Waseca MN

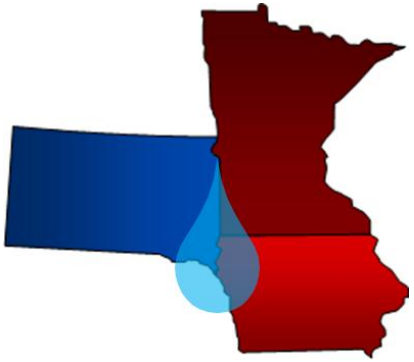

IOWA STATE UNIVERSITY
University Extension

SDSU Extension

Evaluating water quality and quantity outcomes of switching from row crops to perennial biomass crops in a tile-drained watershed.

Brent Dalzell, Ph.D.

2012 Drainage Research Symposium

Evaluating water quality and quantity outcomes of switching from row crops to perennial biomass crops in a tile-drained watershed.

Brent Dalzell[1]

D. Mulla[1], D. Pennington[2], S. Taff[2] and S. Polasky[2]

UNIVERSITY OF MINNESOTA

[1]Department of Soil, Water, and Climate

[2]Department of Applied Economics

Evaluating water quality and quantity outcomes of switching from row crops to perennial biomass crops in a tile-drained watershed.

Funding: Minnesota Pollution Control Agency

Lake Pepin Watershed

Lake Pepin Basins

BASIN

- Cannon River Basin
- Minnesota River Basin
- St. Croix River Basin
- Upper Mississippi River Basin
- HUC 07040001
- Major Rivers
- Metro Area

Feature	Area (Kilometers^2)
Lake Pepin Watershed	122,575
Minnesota	218,480
Lake Pepin Watershed with in Minnesota	105,368

Minnesota Pollution Controal Agency

Sediment and phosphorus loading to Lake Pepin is occurring at an accelerated rate

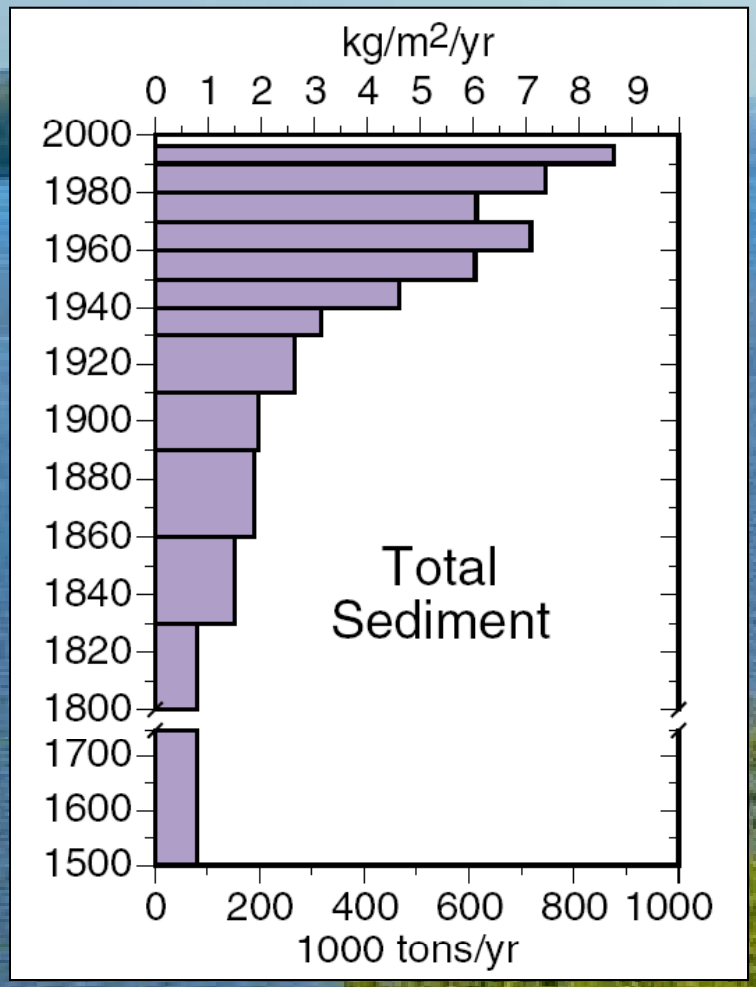

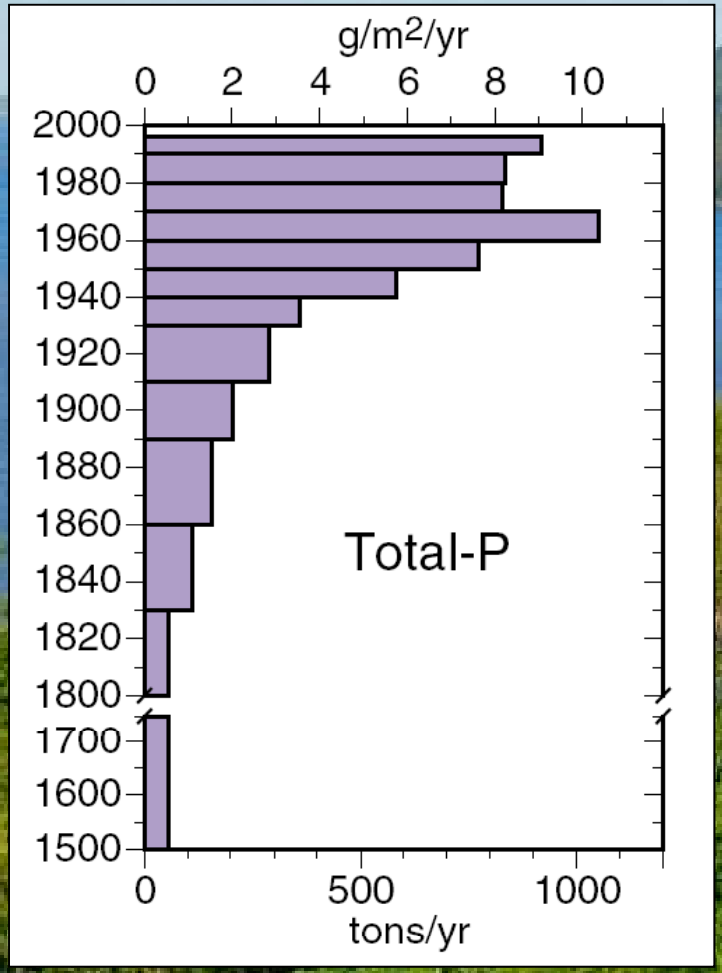

SCWRS Fact Sheet 2002-02; (Engstrom and Almendinger)

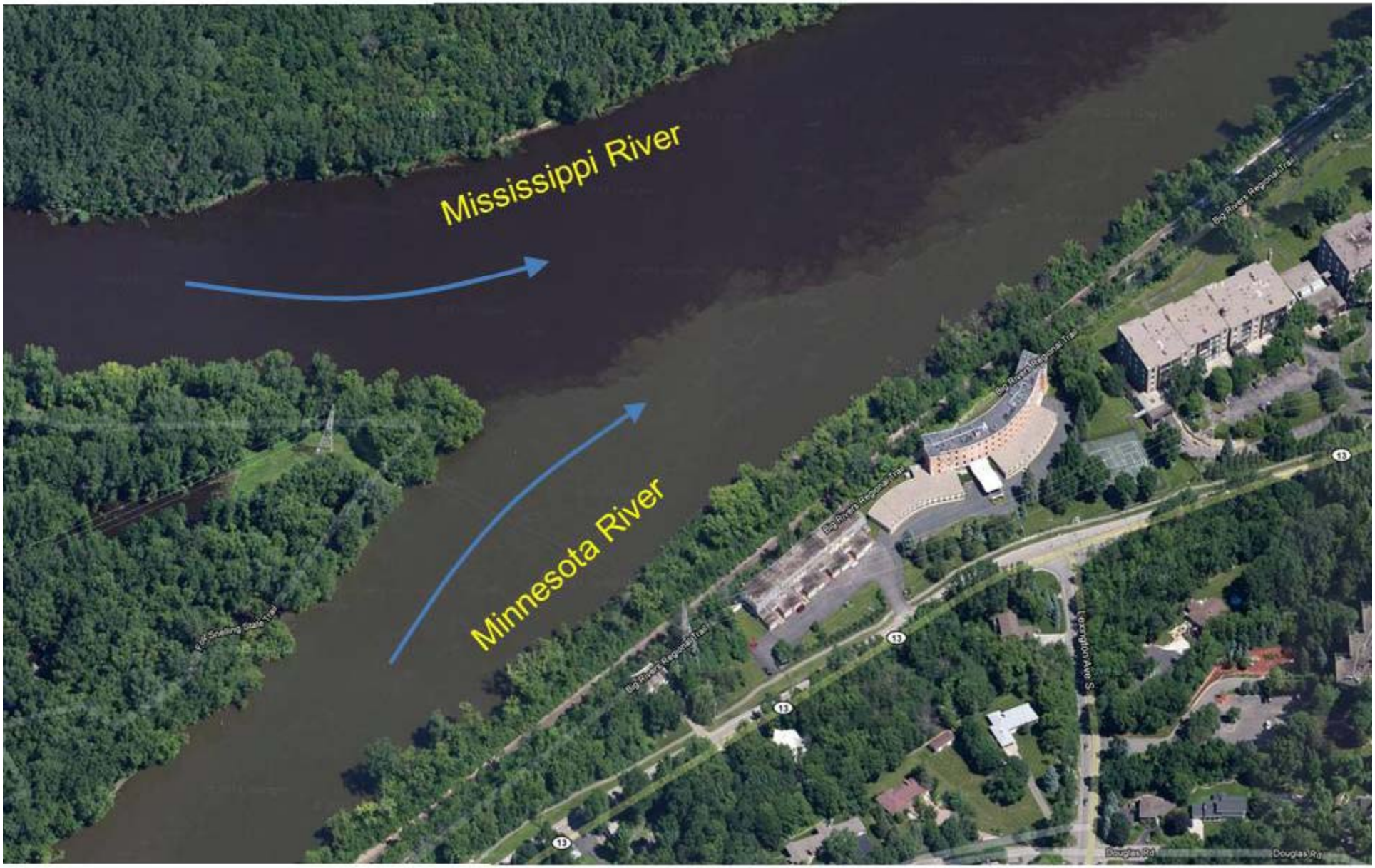

introduction

Lake Pepin TMDL: What's the problem?

Kelley and Nater, 2000.

J. ENVIRON. QUAL., VOL. 29, MARCH–APRIL 2000

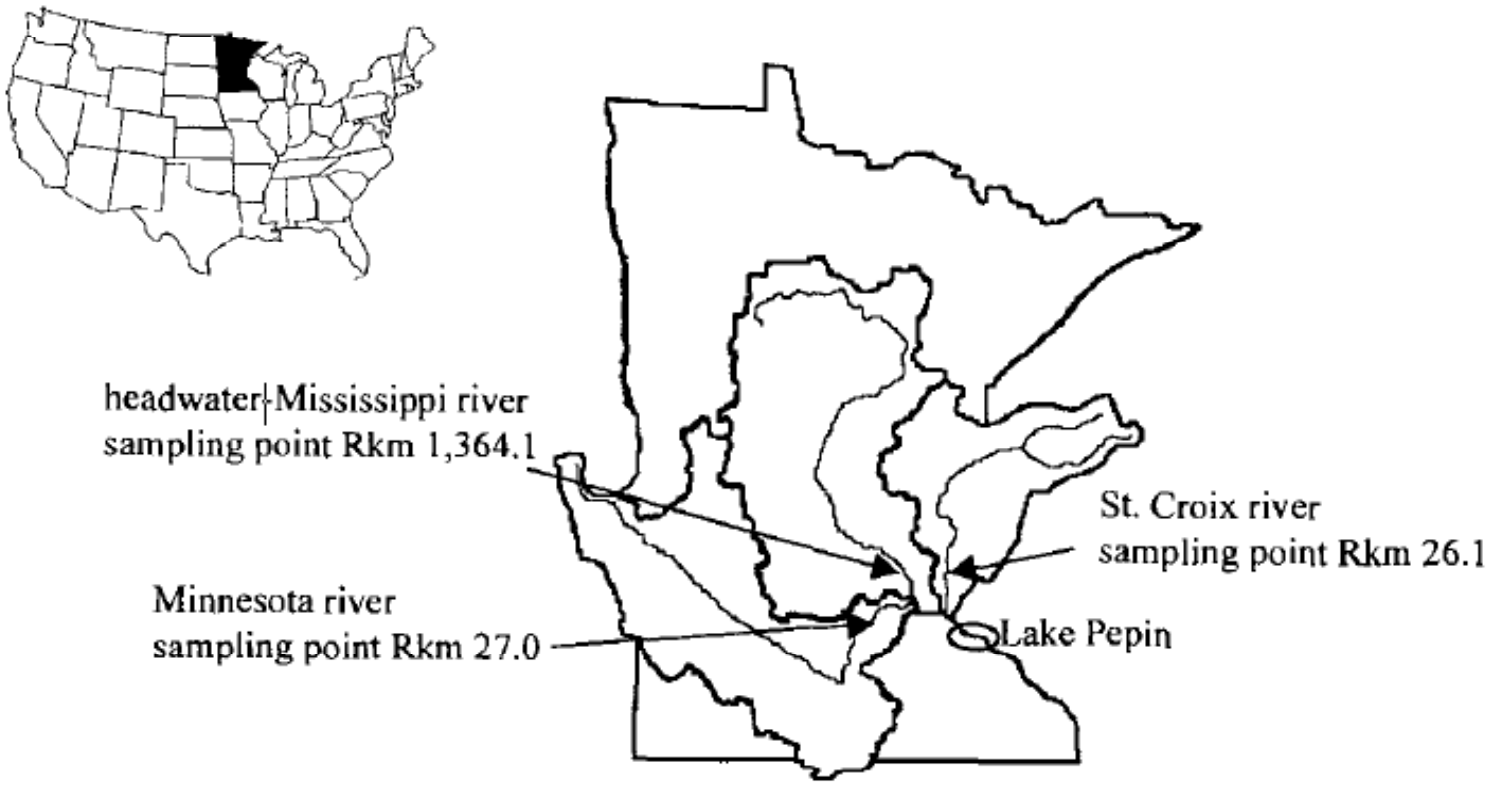

•Minnesota River has always been a disproportionate source of sediment to Lake Pepin but its role has increased:

•87 to 90% of the current sediment load originates in the MN River Basin.

TMDL Goal

- The Lake Pepin TMDL is expected to require from 25 to 50% reductions of P and sediment from current levels
- MPCA is obligated (Minn. Stats. 114D.25) to expand the scope of its TMDL analyses:
  - Examine the impacts of meeting TMDL goals on the area's water quality, carbon budget, habitat, and agricultural production
  - Estimate economic benefits and costs associated with attainment of water quality standards resulting from changes in management in the Lake Pepin watershed

How To Meet TMDL Goals?

- There are many potential changes in land use and land management that could meet TMDL goals
- We are assessing alternative land use/management scenarios to achieve water quality improvements
- Developing a comprehensive assessment of the net economic benefits associated with alternative scenarios for achieving TMDL goals

Marine & Terrestrial Ecosystem Services

natural capitol PROJECT

- ***Ecosystem services*** are the contributions of nature to the provision of goods and services that contribute to human well-being
  - Provisioning (food, fuel, fiber…)
  - Regulating (carbon sequestration, water quality…)
  - Cultural (aesthetics, recreation…)

Marine & Terrestrial Ecosystem Services

natural capitol PROJECT

Recreation

Aquaculture

Fisheries

Coastal Protection

Wave Energy

Aesthetic Quality

Water Quality

Habitat Quality

Carbon Sequestration

Sediment retention

Water purification

Crop pollination

Hydropower

Agricultural prod'n

Irrigation water

Commercial timber

Flood control

Schematic of ecosystem services research

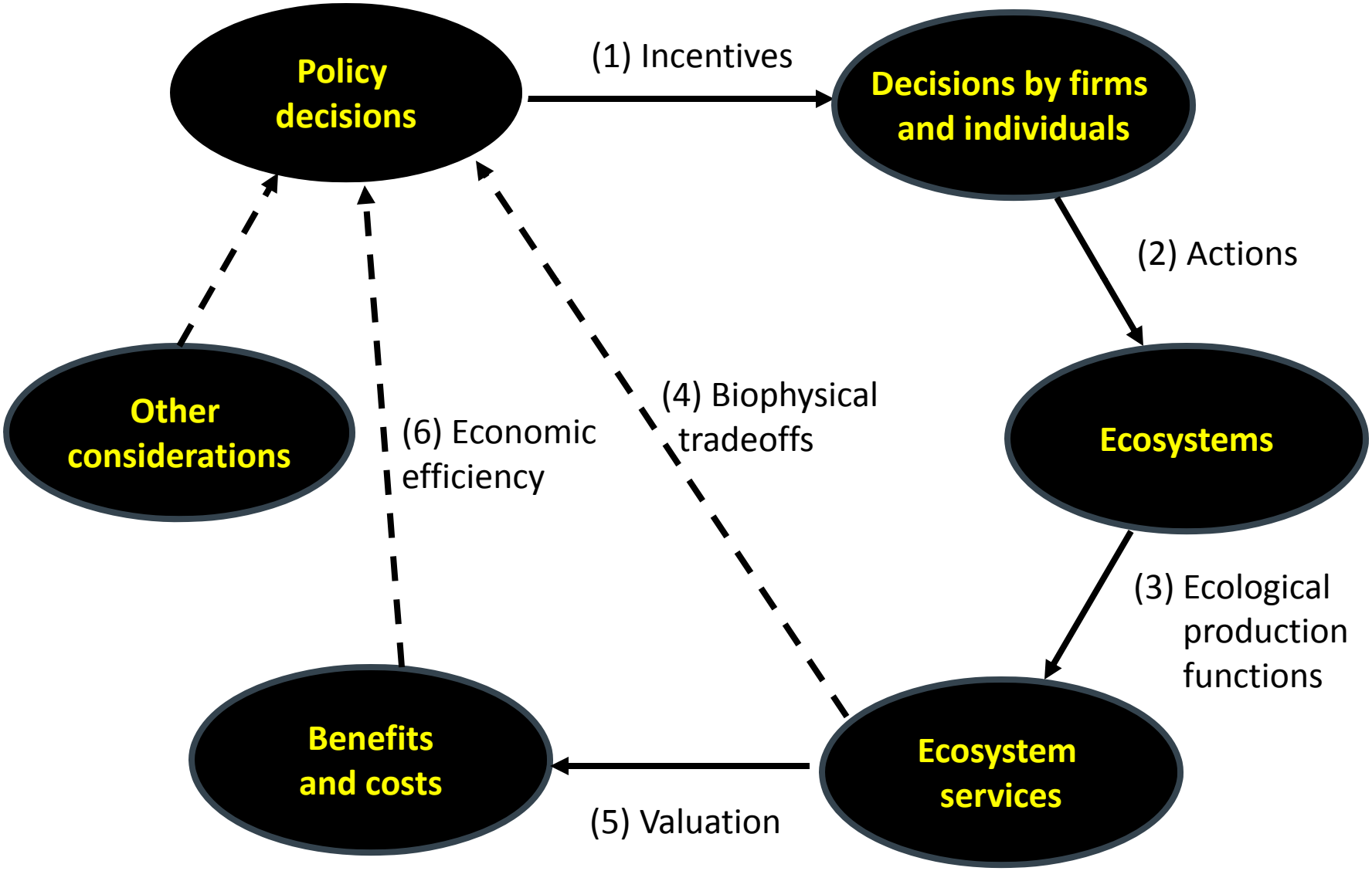

Polasky & Segerson *Annual Review of Resource Economics* 1: 409-434.

Evaluating Trade Offs

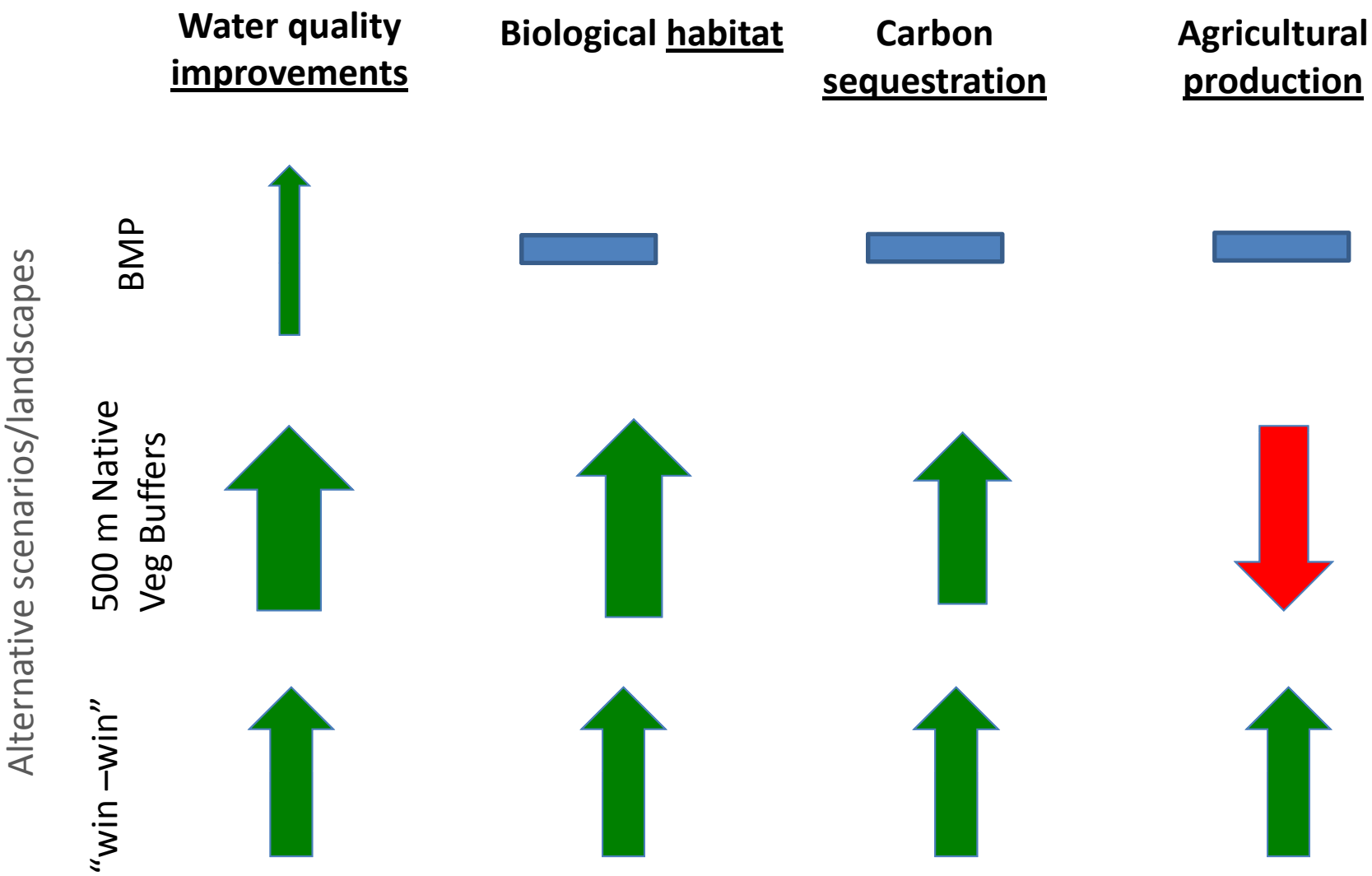

Study Watershed

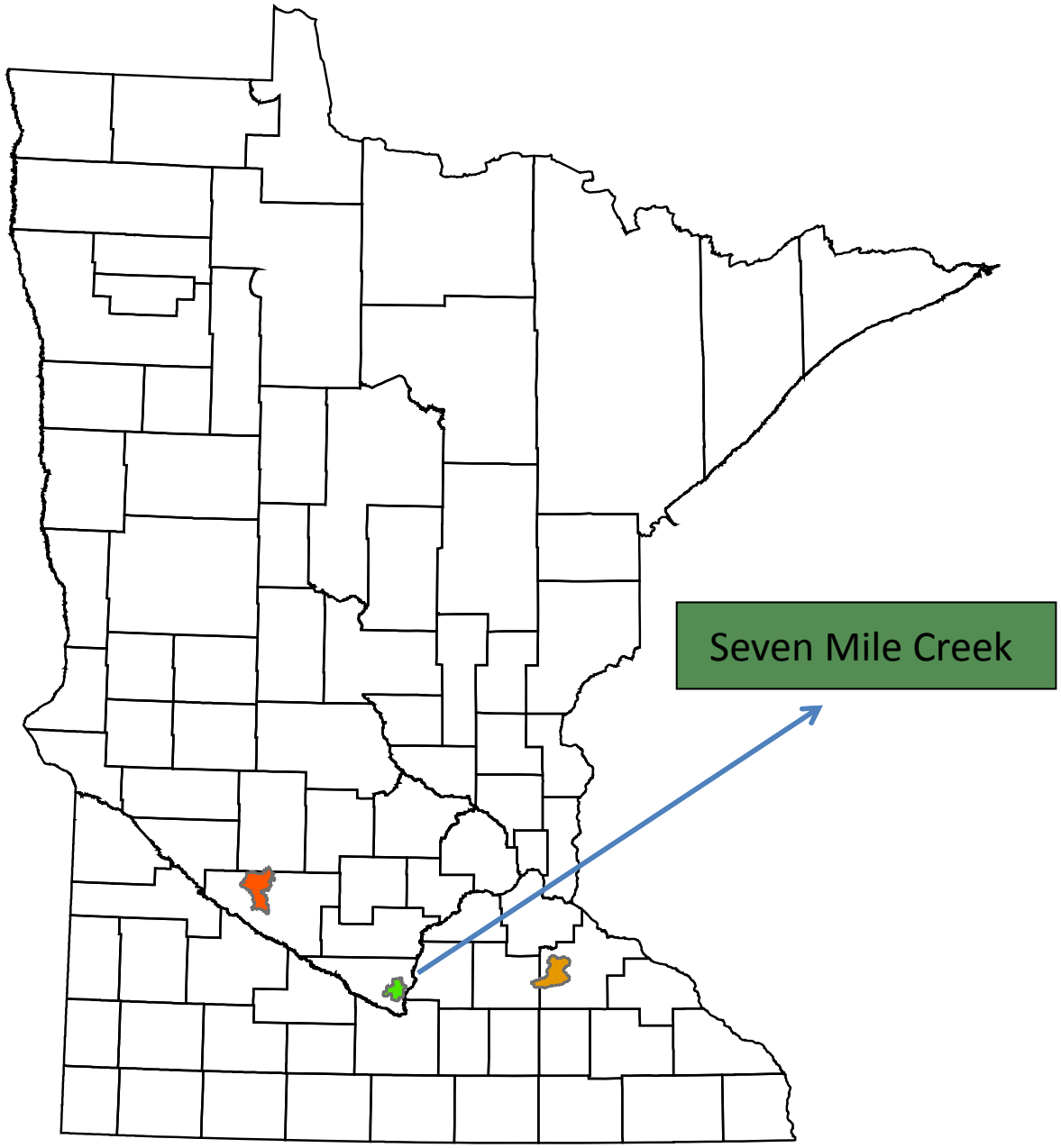

Seven Mile Creek (spring 2008)

Important non-field sources of sediment at the upland/ravine interface.

Soil & Water Assessment Tool (SWAT)

Plant Growth, Hydrology, Erosion, Sediment and Nutrients export

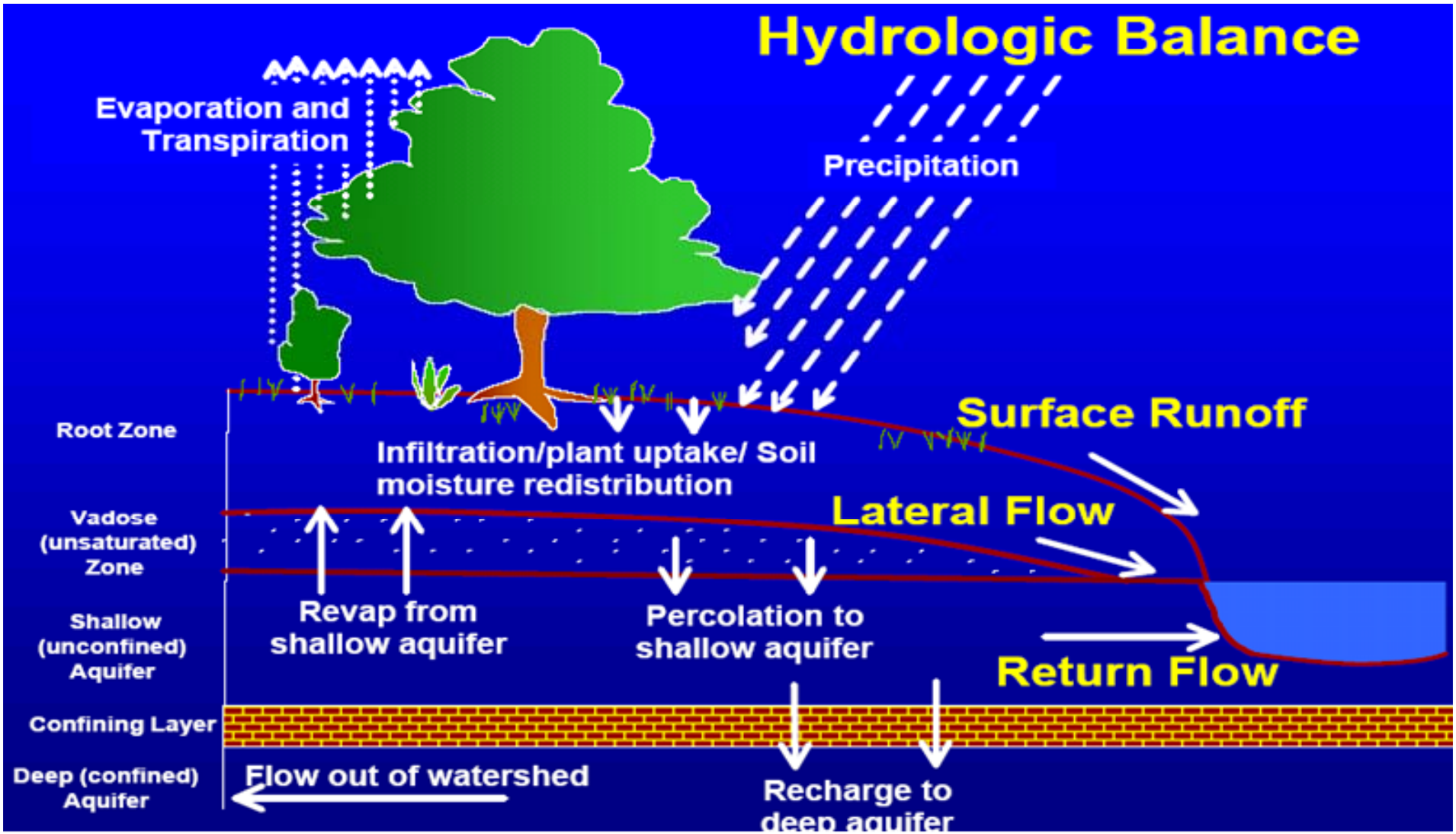

SWAT inputs

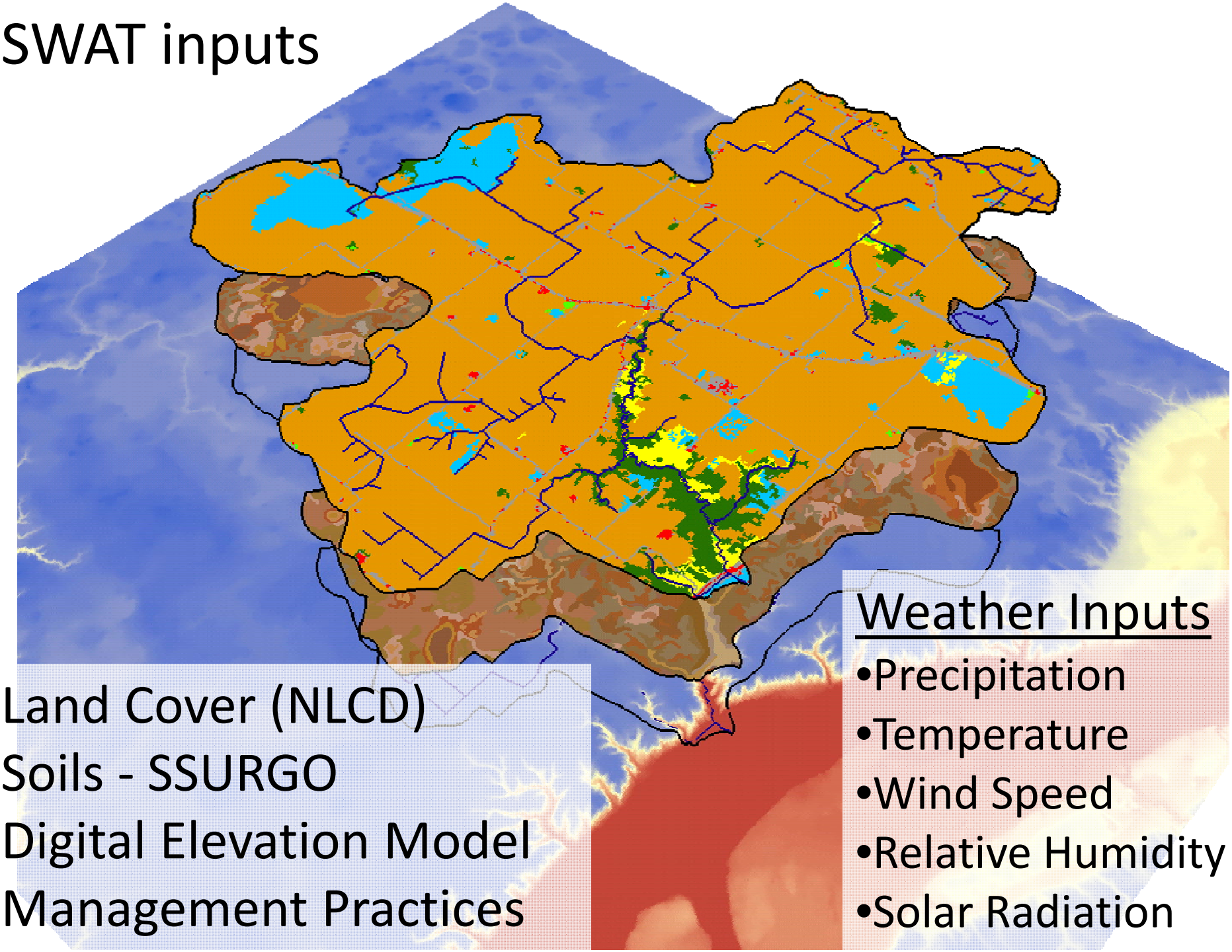

Land Cover (NLCD)
Soils - SSURGO
Digital Elevation Model
Management Practices

<u>Weather Inputs</u>

- Precipitation
- Temperature
- Wind Speed
- Relative Humidity
- Solar Radiation

Woods Institute for the Environment
Stanford University

WWF

The Nature Conservancy

Institute on the Environment
University of Minnesota
Driven to Discover

natural capital PROJECT

ALIGNING ECONOMIC FORCES WITH CONSERVATION

"InVEST"
Integrated **V**aluation of **E**cosystem **S**ervices and **T**radeoffs

http://www.naturalcapitalproject.org/InVEST.html

SWAT

(biophysical model)

- Crop Yield / Biomass

Field Sources of:

- Sediment
- Phosphorus
- **Water**

Non-Field Sources of:

- Sediment
- Phosphorus

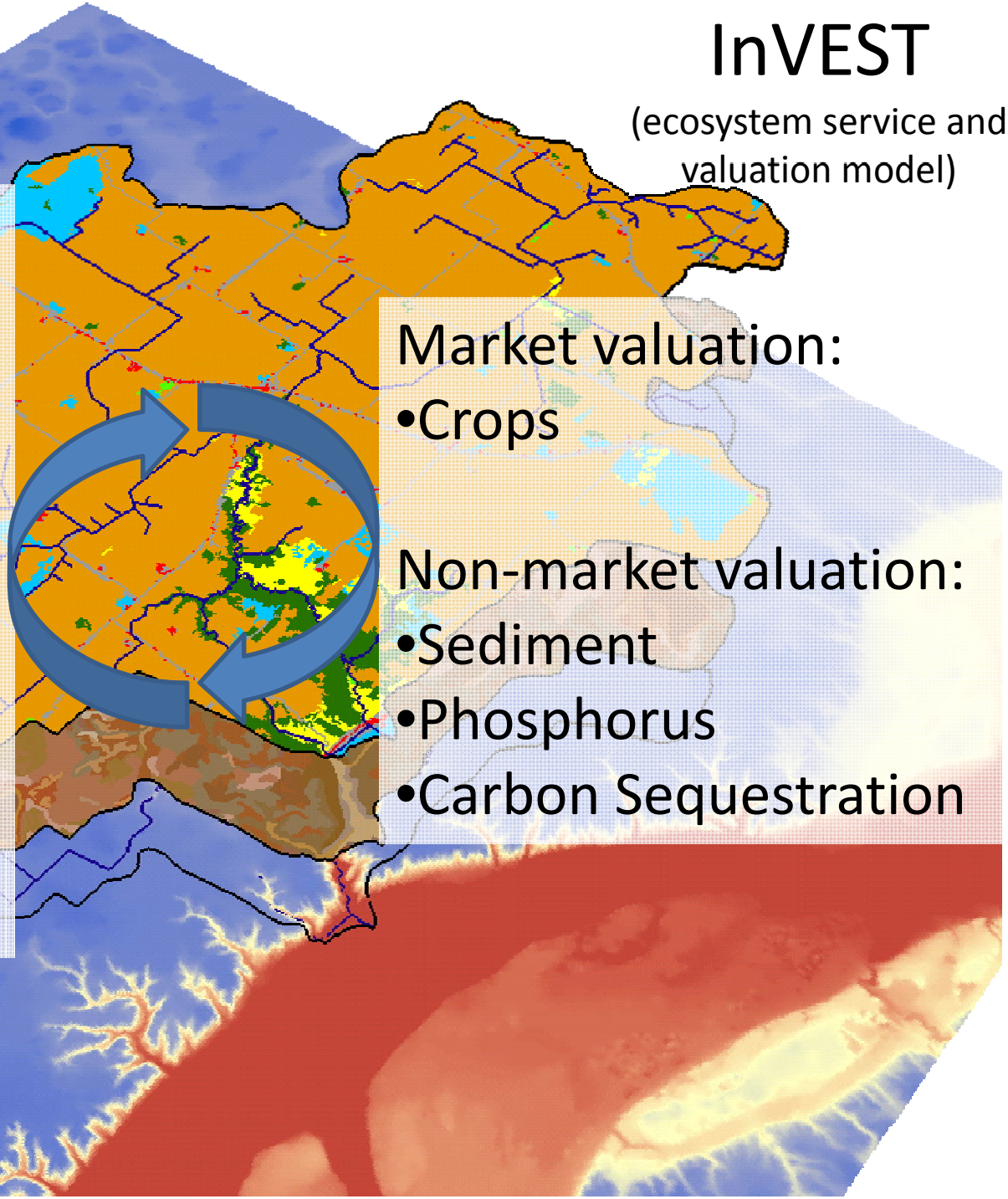

InVEST

(ecosystem service and valuation model)

Market valuation:

- Crops

Non-market valuation:

- Sediment
- Phosphorus
- Carbon Sequestration

Alternative Scenarios and Landscape Options

- Conservation Tillage: Chisel and disk tillage practices are replaced with a conservation tillage practice that leaves 30% residue at time of planting. Field cultivators are still used before planting.
- Reduced P Fertilizer Application: Fall application of P fertilizer is reduced by 50% from current levels. Manure application is unchanged.
- Cropland Conversion to Grassland: Biomass is harvested. Previous tile drainage systems remain intact.
- Cropland Conversion to Switchgrass: Biomass is harvested. Previous tile drainage systems remain intact.
- Cropland Conversion to Forest: Previous tile drainage systems remain intact.

Alternative Scenarios and Landscape Options

- Conservation Tillage: Chisel and disk tillage practices are replaced with a conservation tillage practice that leaves 30% residue at time of planting. Field cultivators are still used before planting.
- Reduced P Fertilizer Application: Fall application of P fertilizer is reduced by 50% from current levels. Manure application is unchanged.
- **Cropland Conversion to Grassland: Biomass is harvested. Previous tile drainage systems remain intact.**
- **Cropland Conversion to Switchgrass: Biomass is harvested. Previous tile drainage systems remain intact.**
- Cropland Conversion to Forest: Previous tile drainage systems remain intact.

Model calibration

Getting the water balance right…

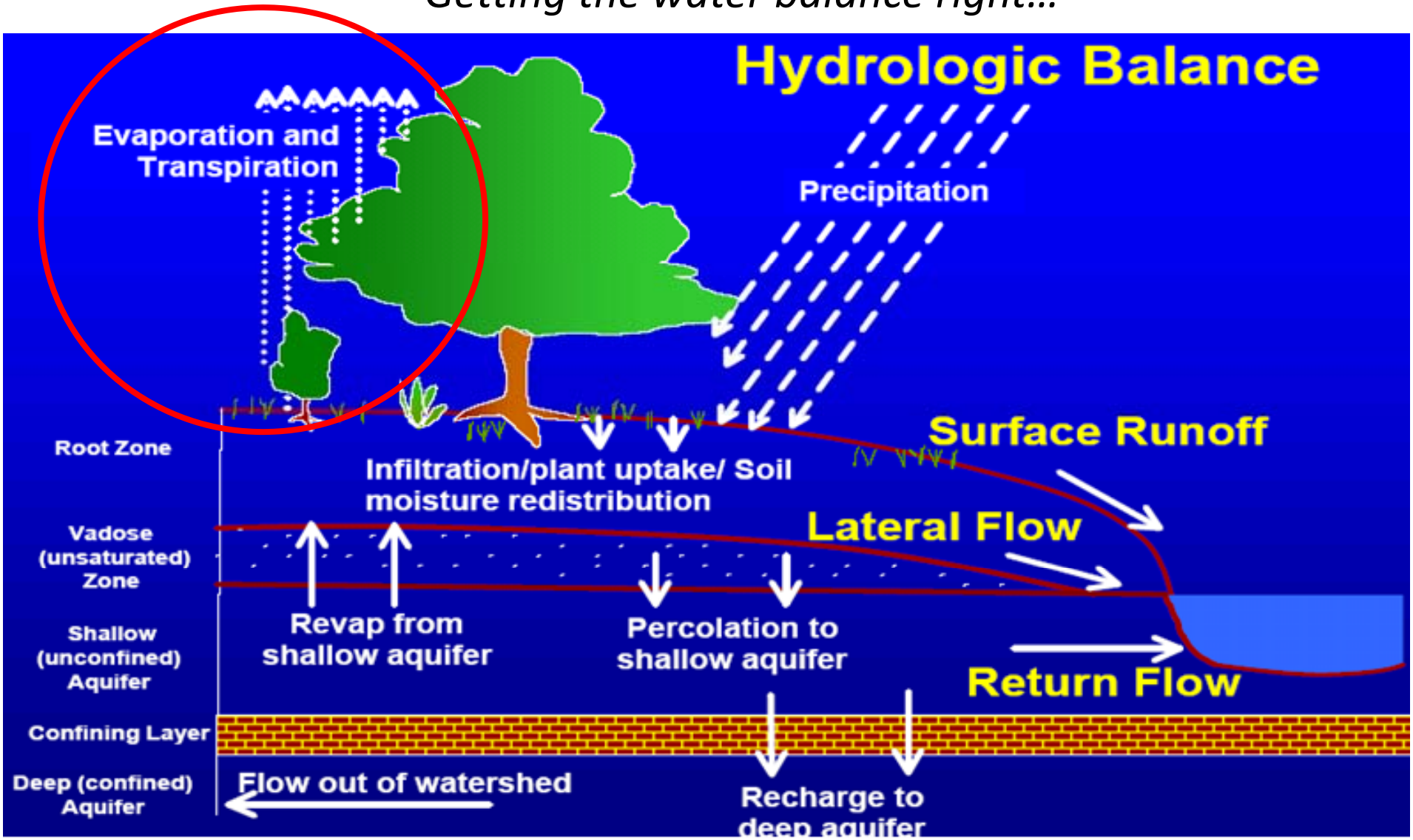

Getting the water balance right…

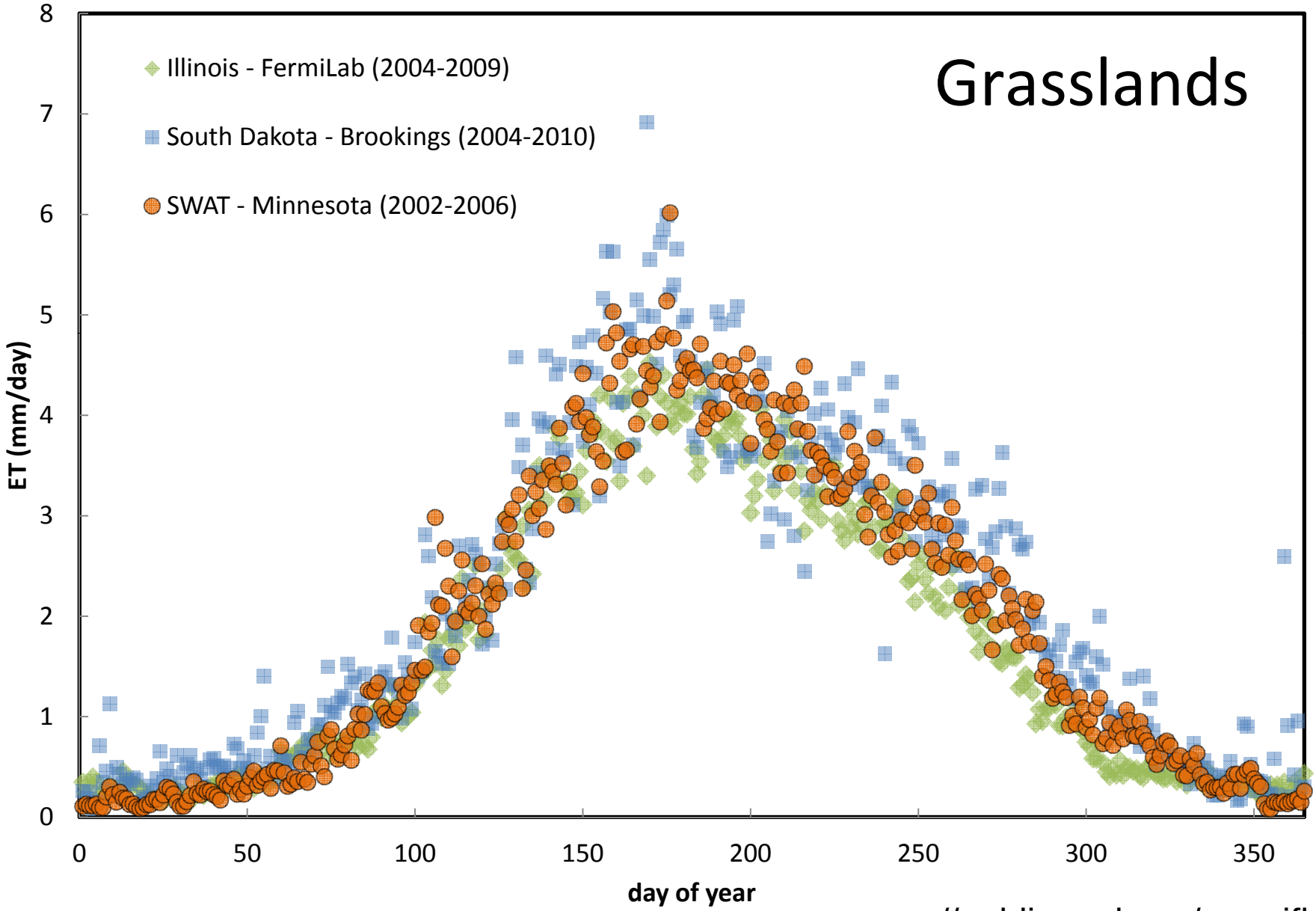

//public.ornl.gov/ameriflux

Getting the water balance right…

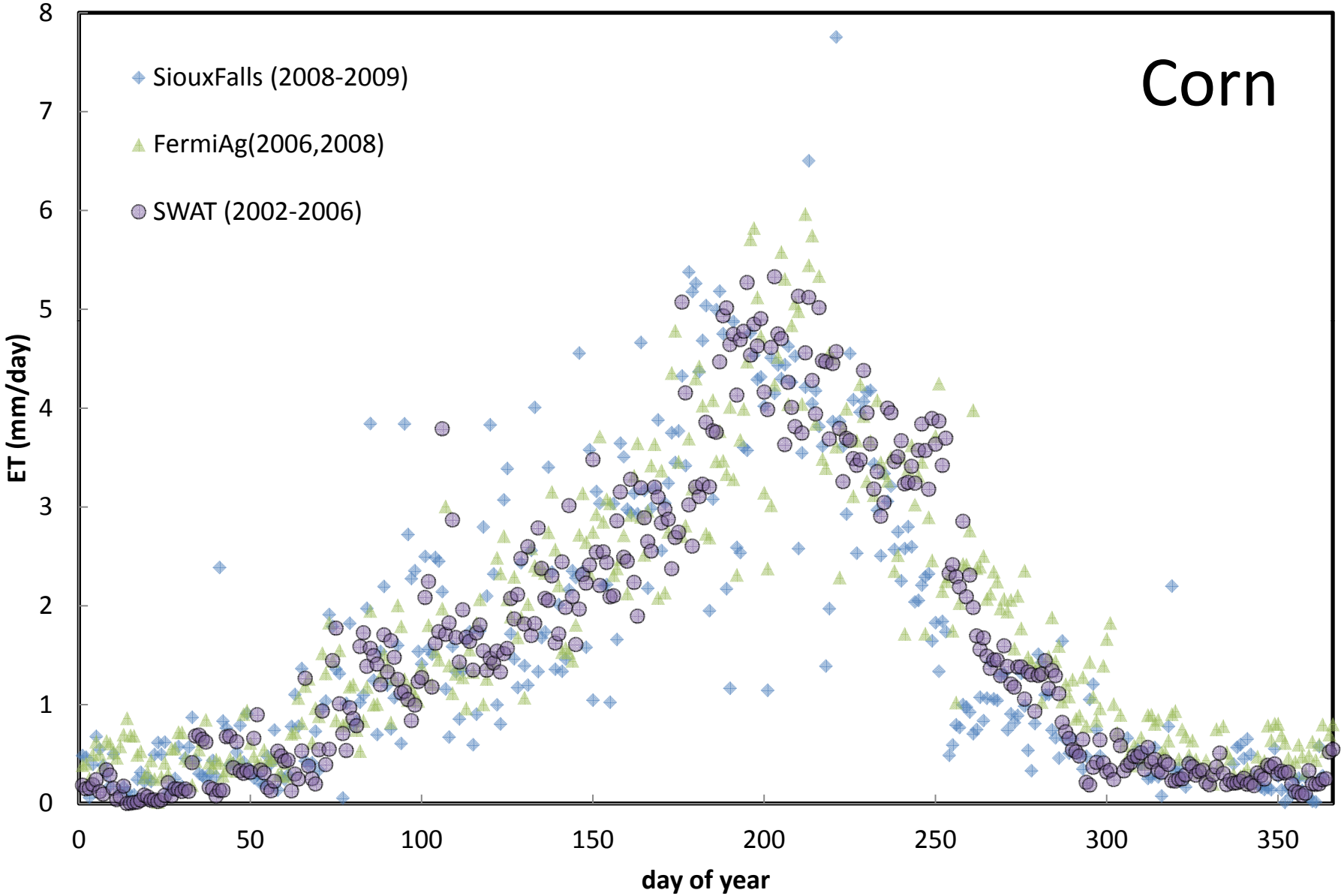

//public.ornl.gov/ameriflux

Grasslands-Corn ET comparison

Data from SWAT output

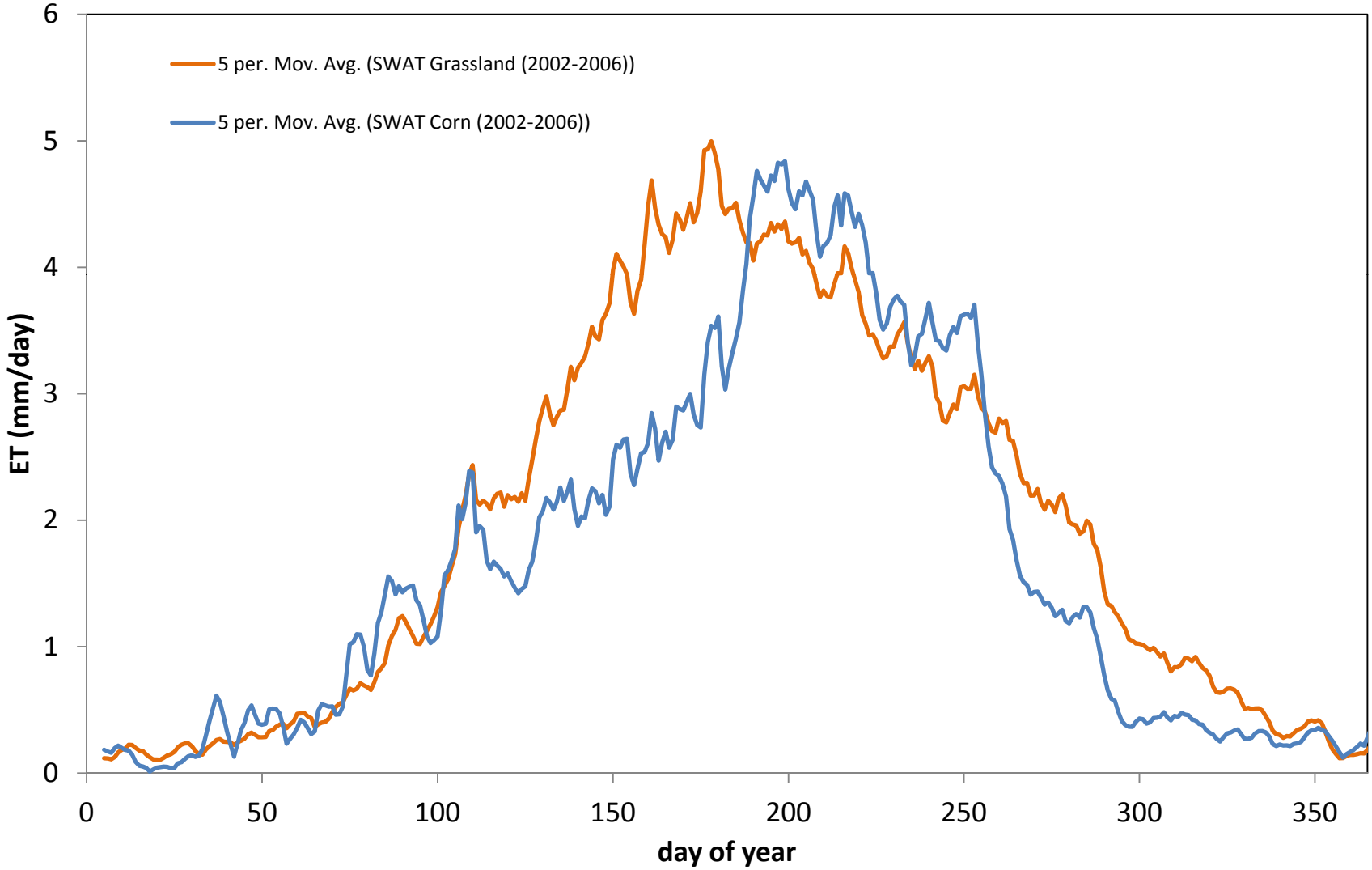

Seven Mile Creek model outputs

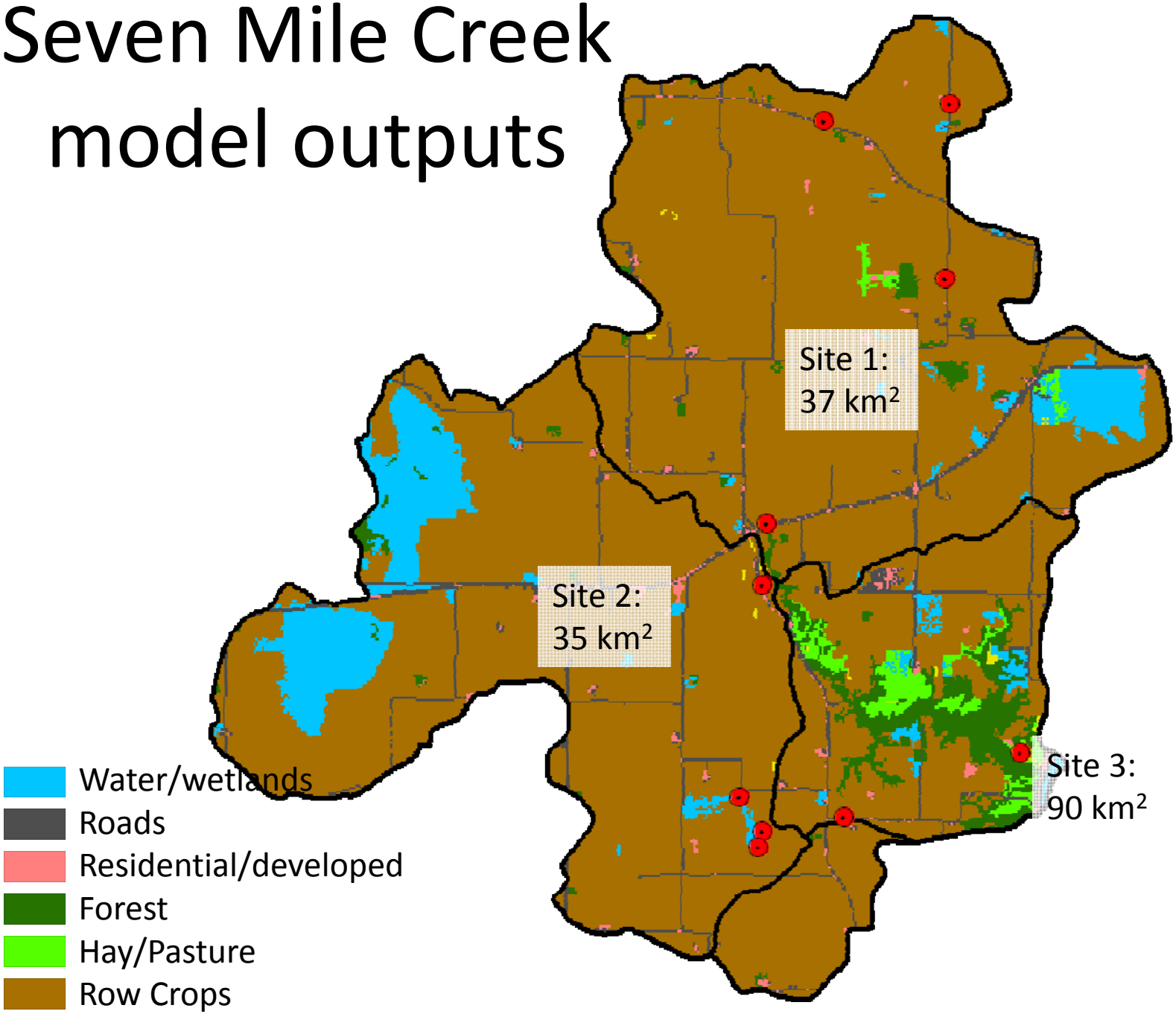

NLCD 2001

Flow – watershed outlet

preliminary

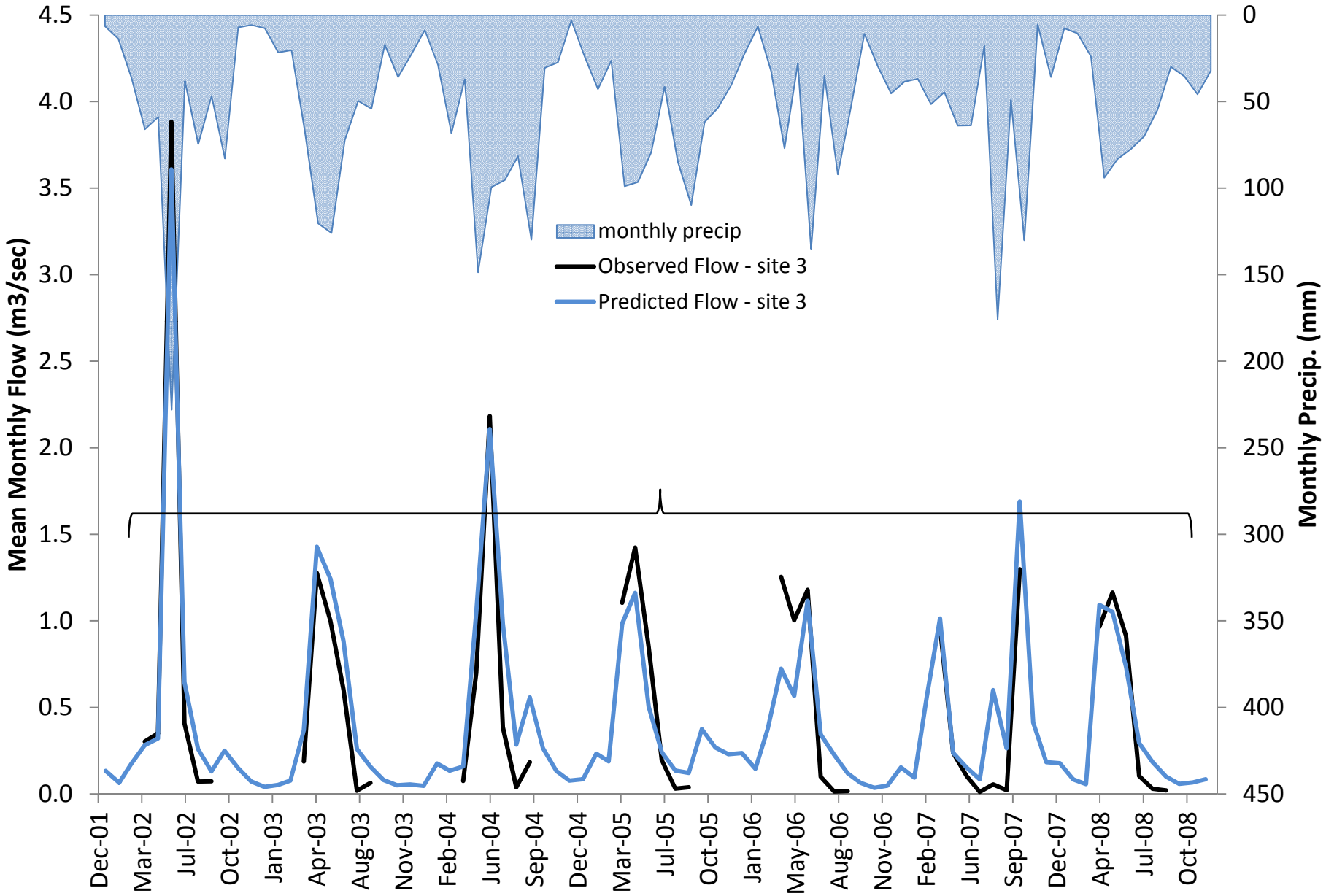

Sediment – upland site 1

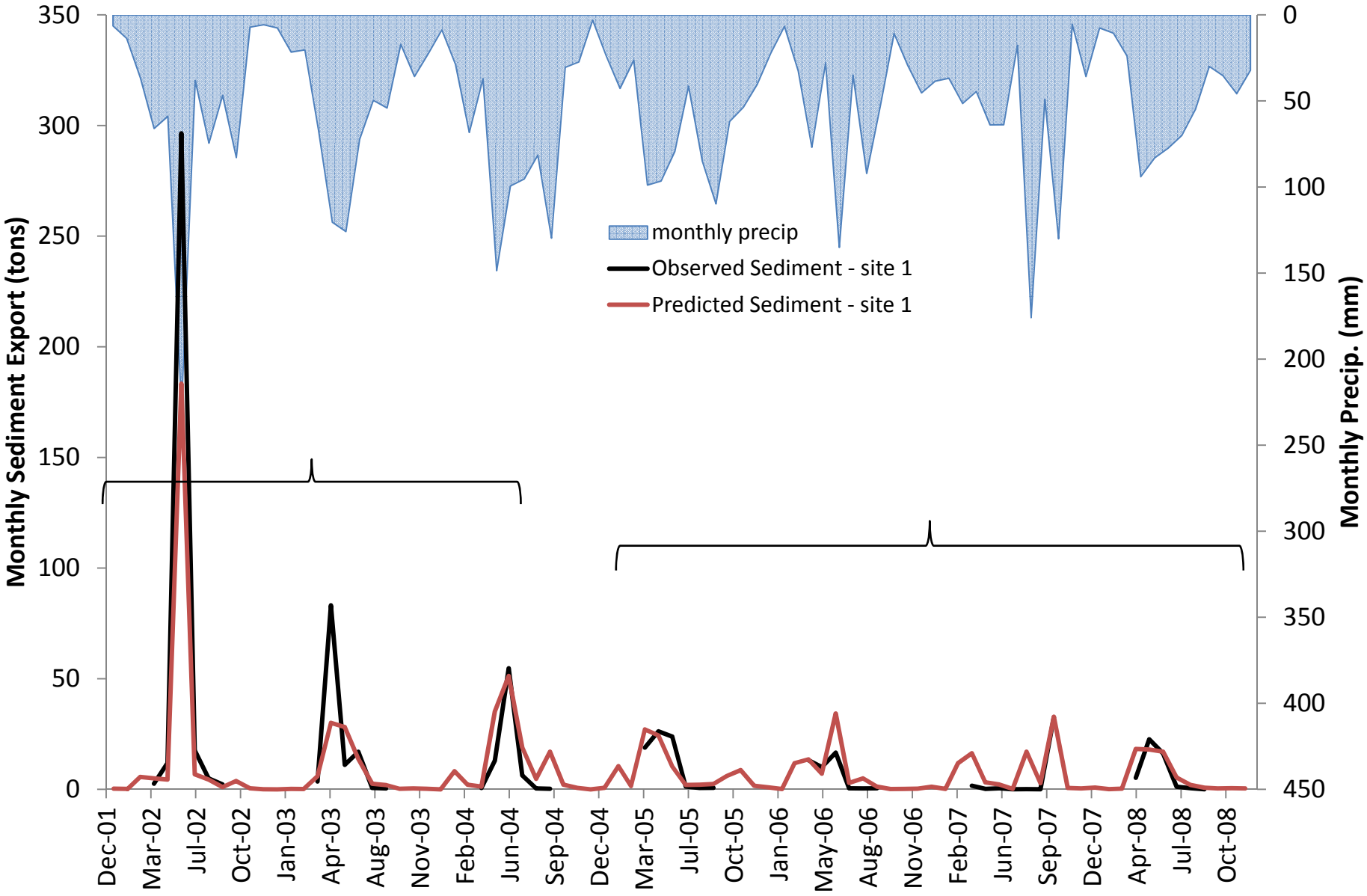

Sediment – watershed outlet

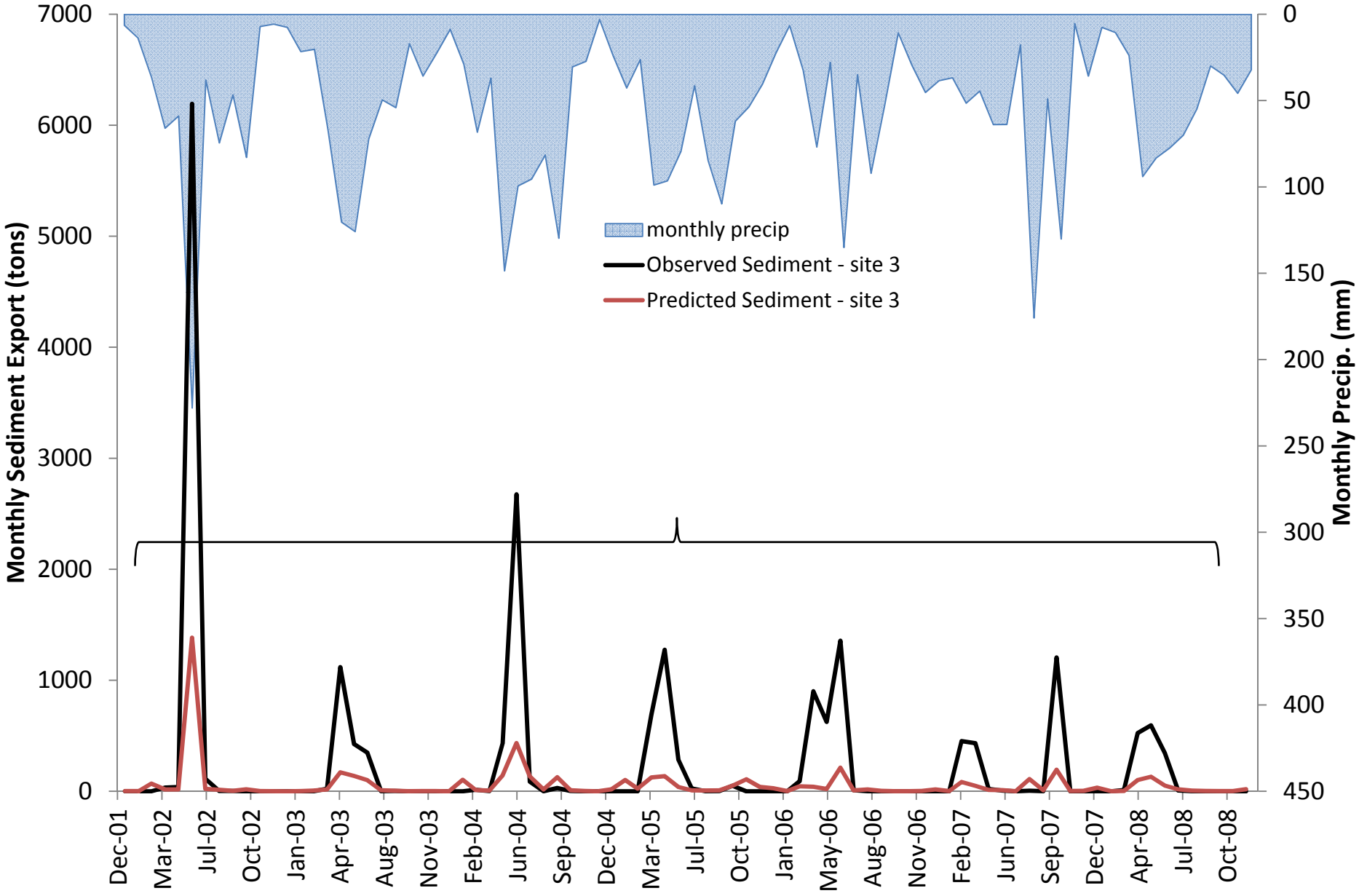

Important non-field sources of sediment at the upland/ravine interface.

Phosphorus – upland site 1

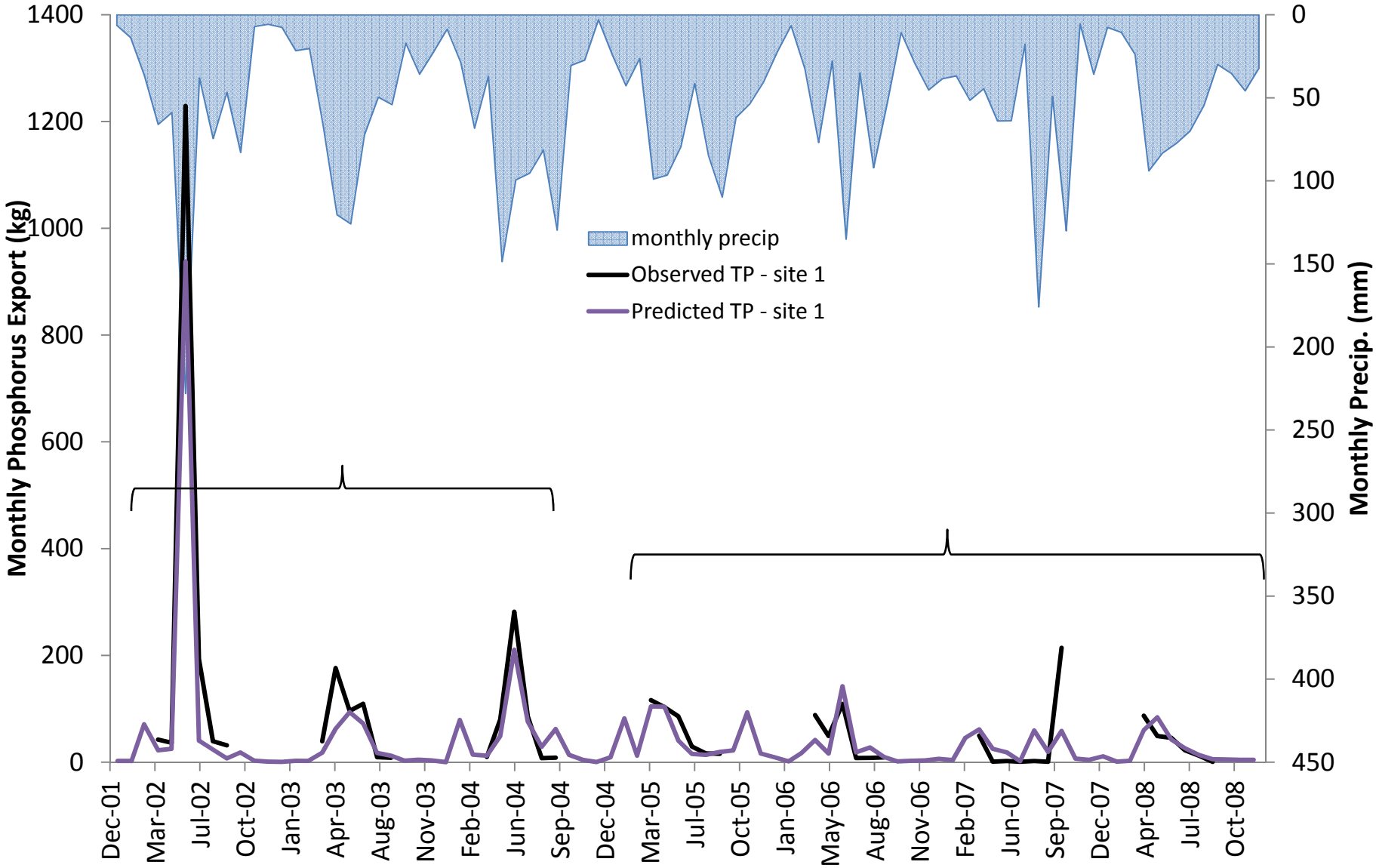

Phosphorus – watershed outlet

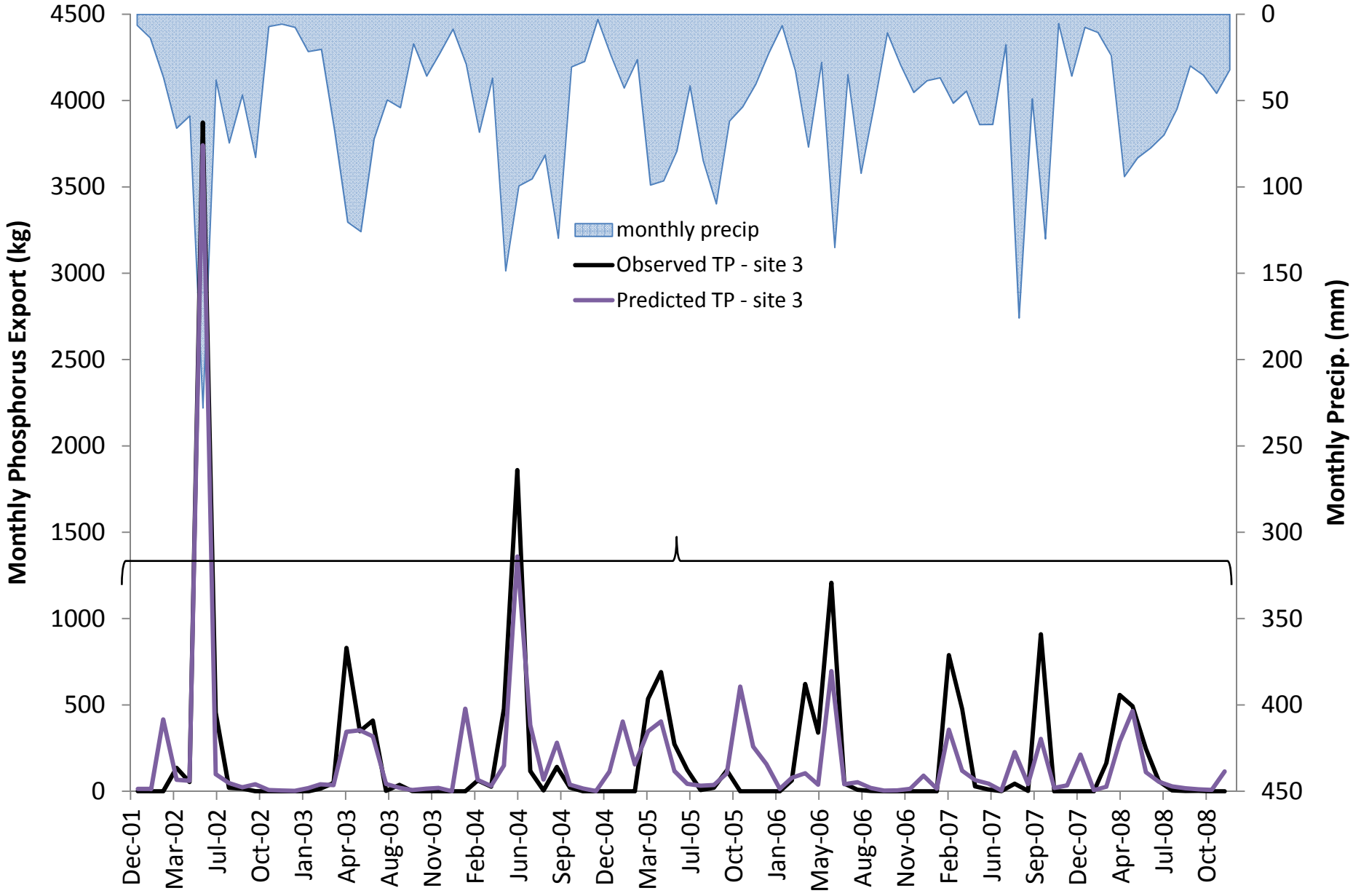

Flow-Sediment relationship at watershed outlet

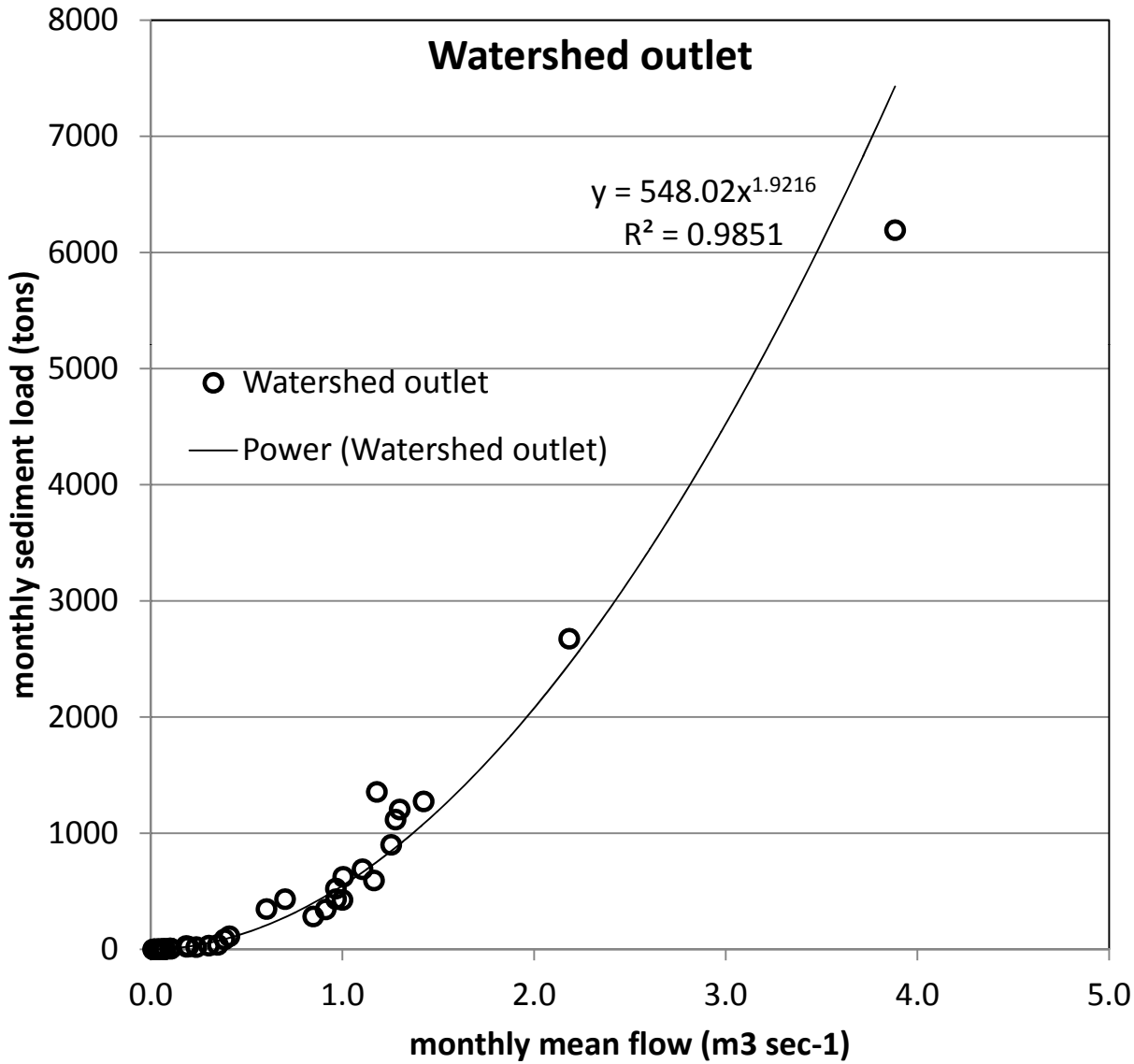

Comparison of observed and regression-predicted monthly sediment loads.

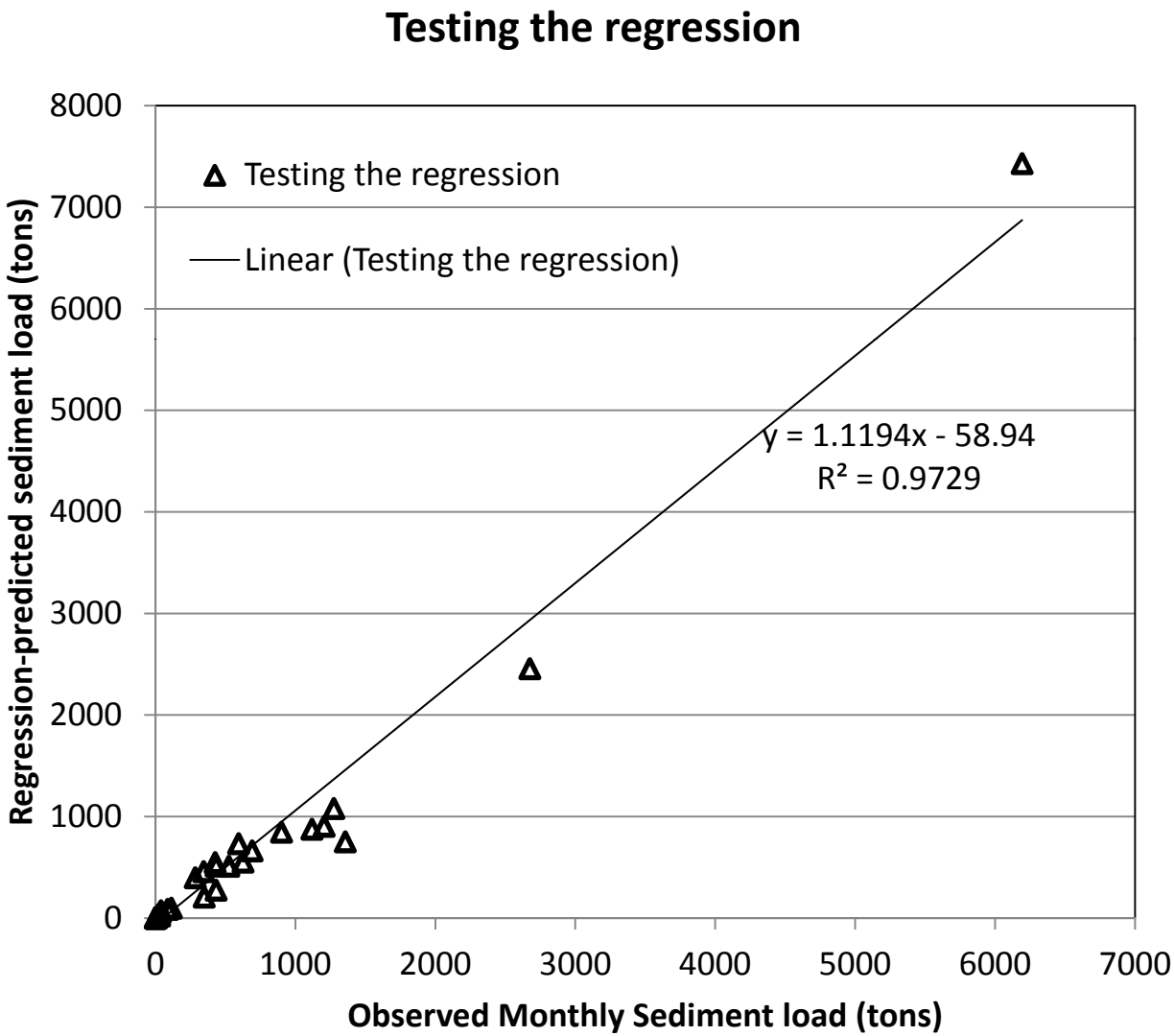

SWAT-predicted sediment from field sources

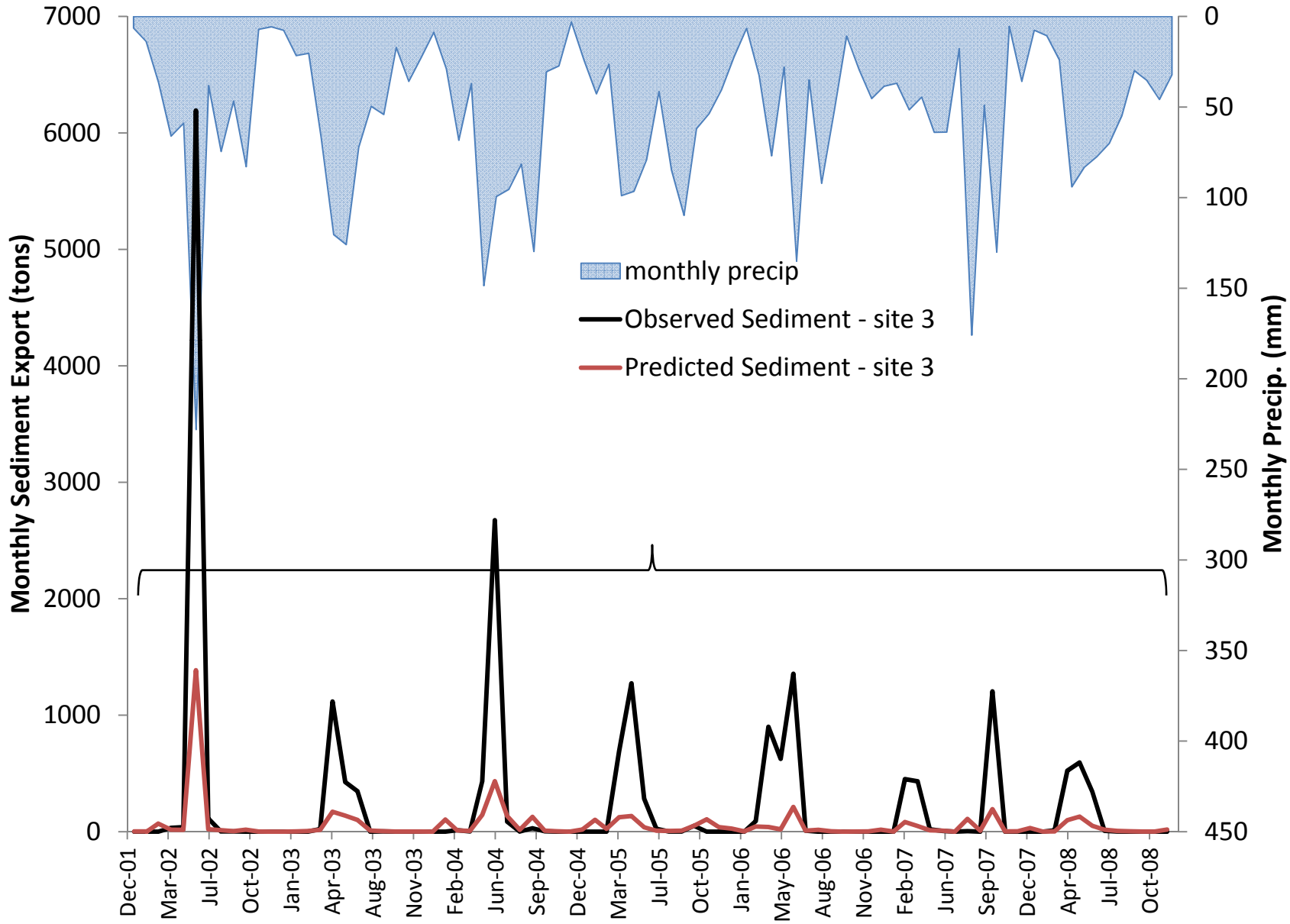

Model performance – including non-field sources

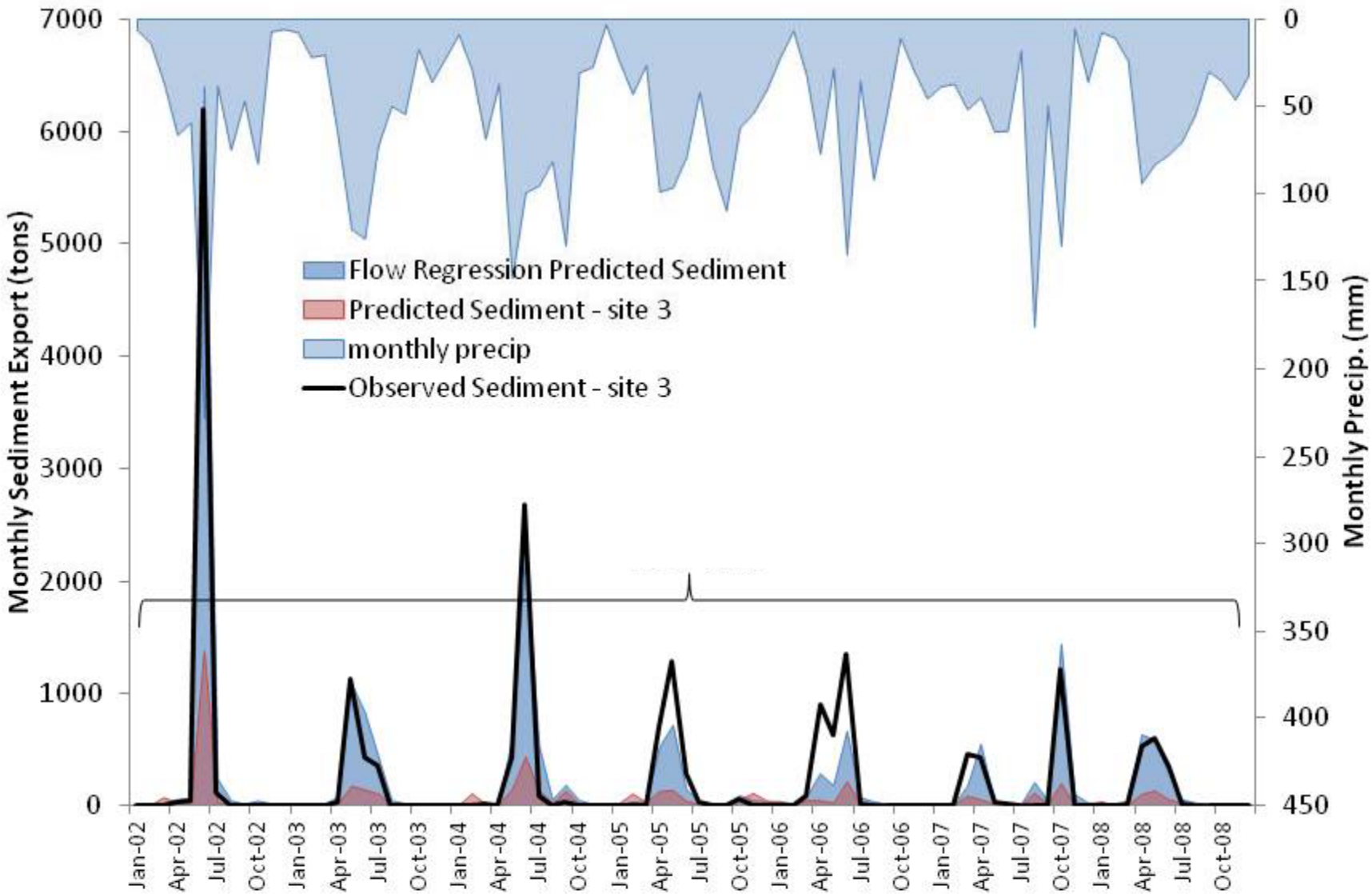

SWAT-predicted phosphorus from field sources

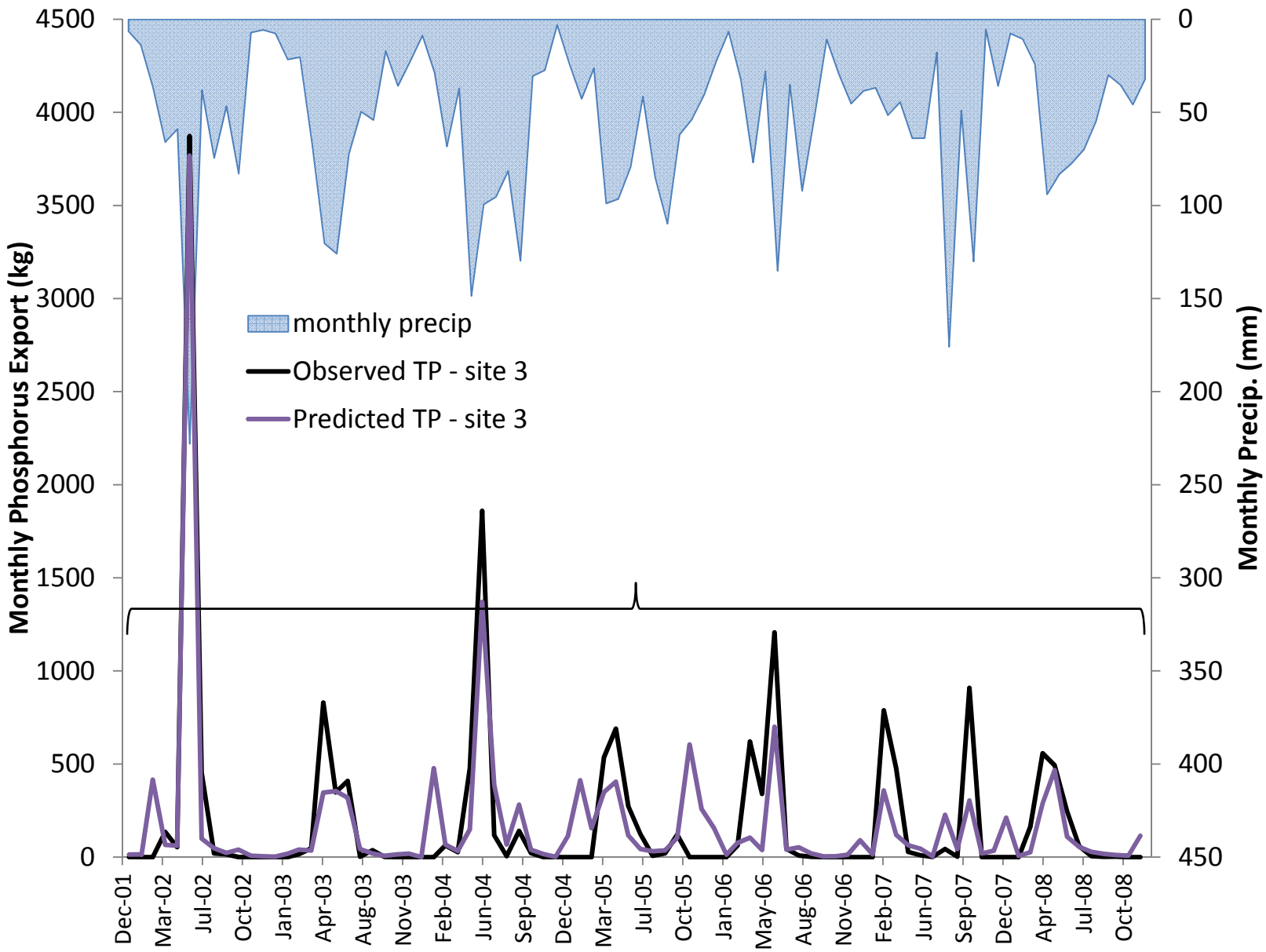

Model performance – including non-field sources

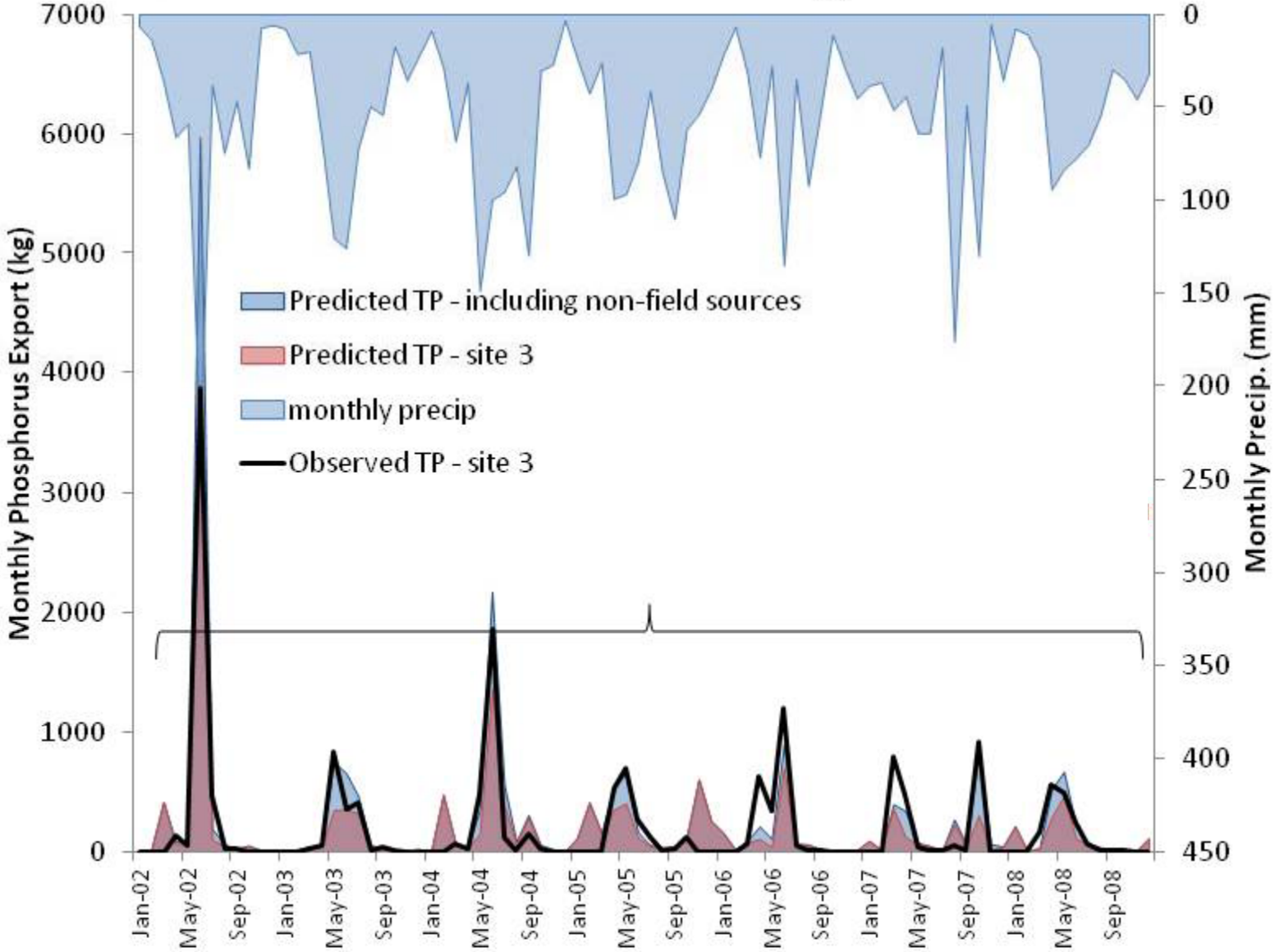

Assumes P content of streambank sediment is 441ppm after Sekely et al,. (2002)

Summary of sediment and phosphorus sources

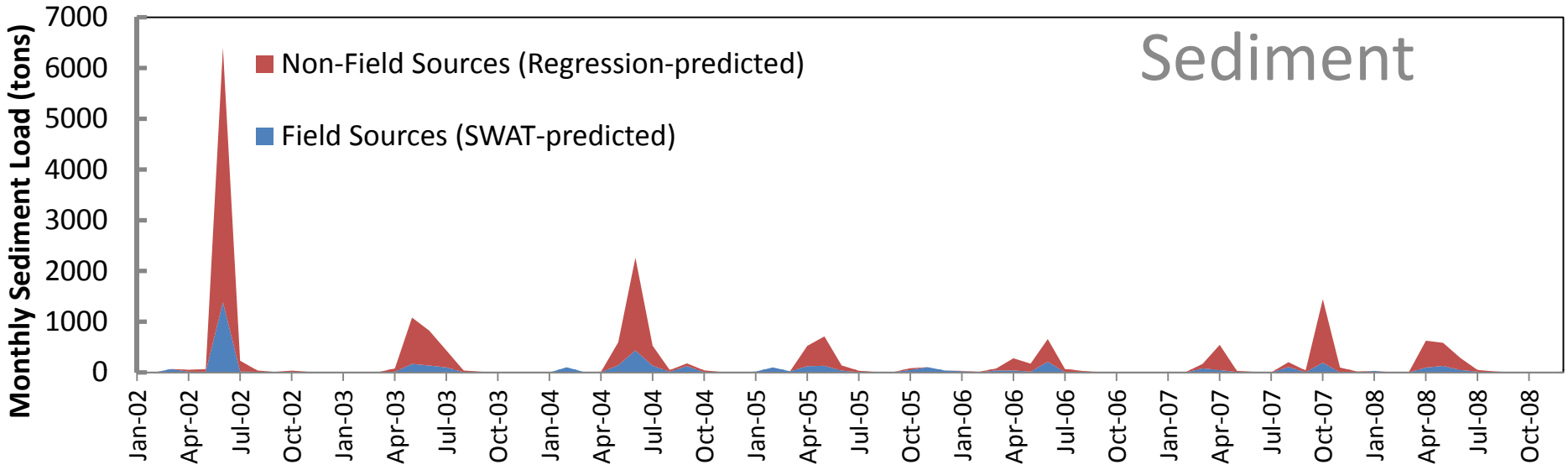

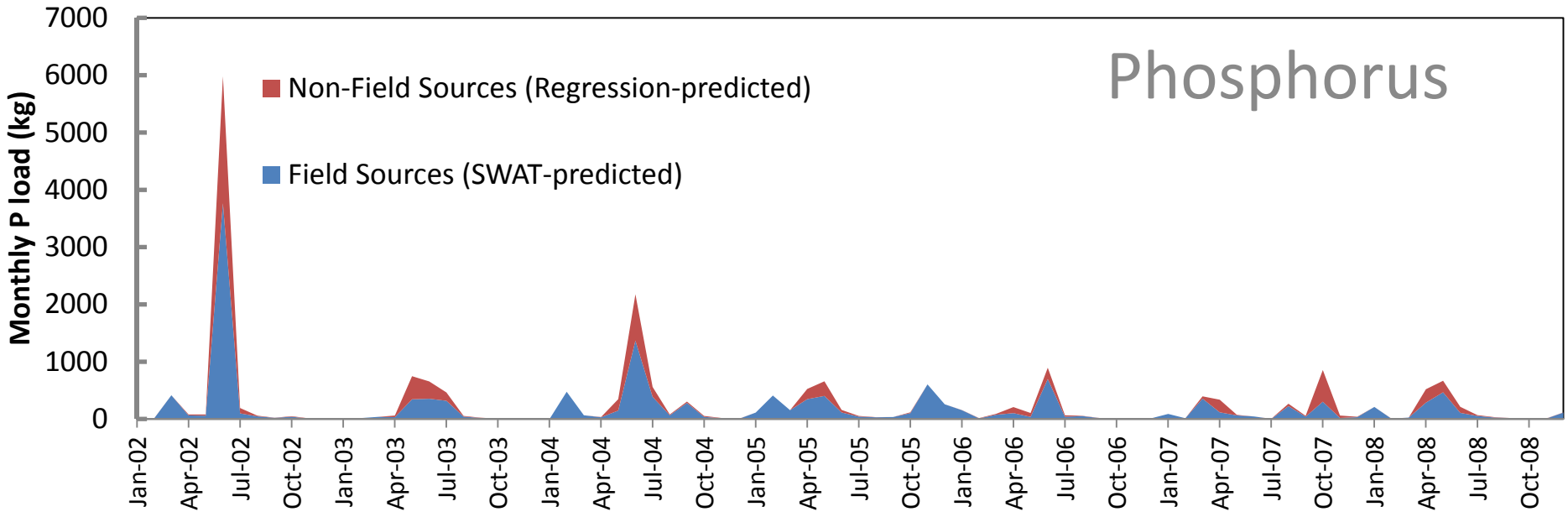

Average distribution of sediment and phosphorus sources

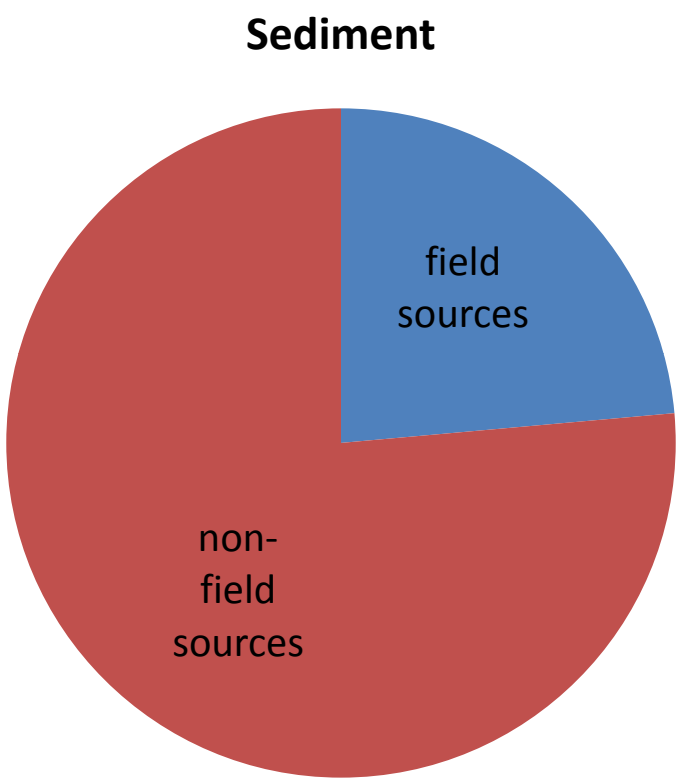

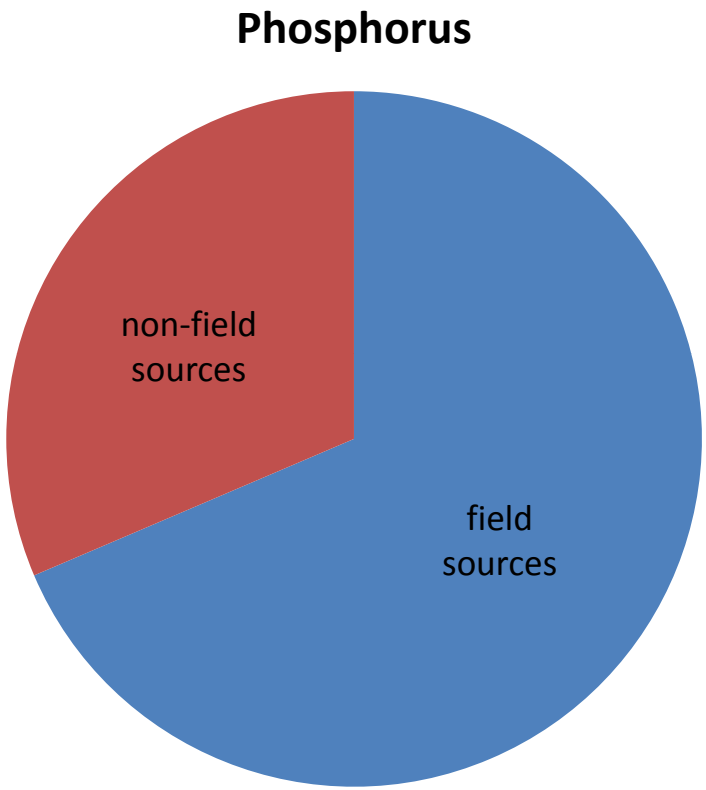

Data preparation schematic for optimization input

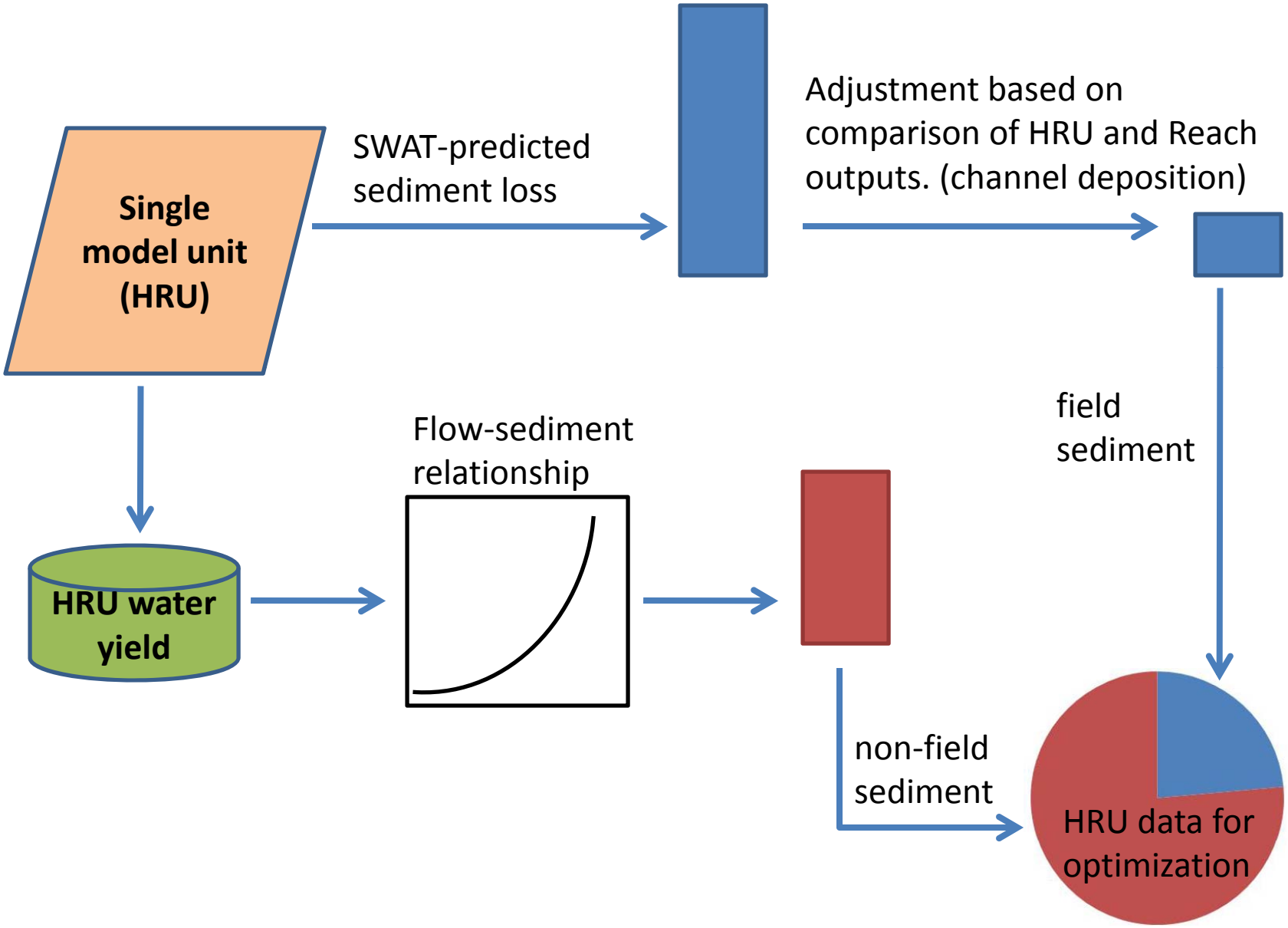

Optimization Methods

The quest for the Efficiency Frontier

SWAT

(biophysical model)

- Crop Yield / Biomass

Field Sources of:

- Sediment
- Phosphorus
- **Water**

Non-Field Sources of:

- Sediment
- Phosphorus

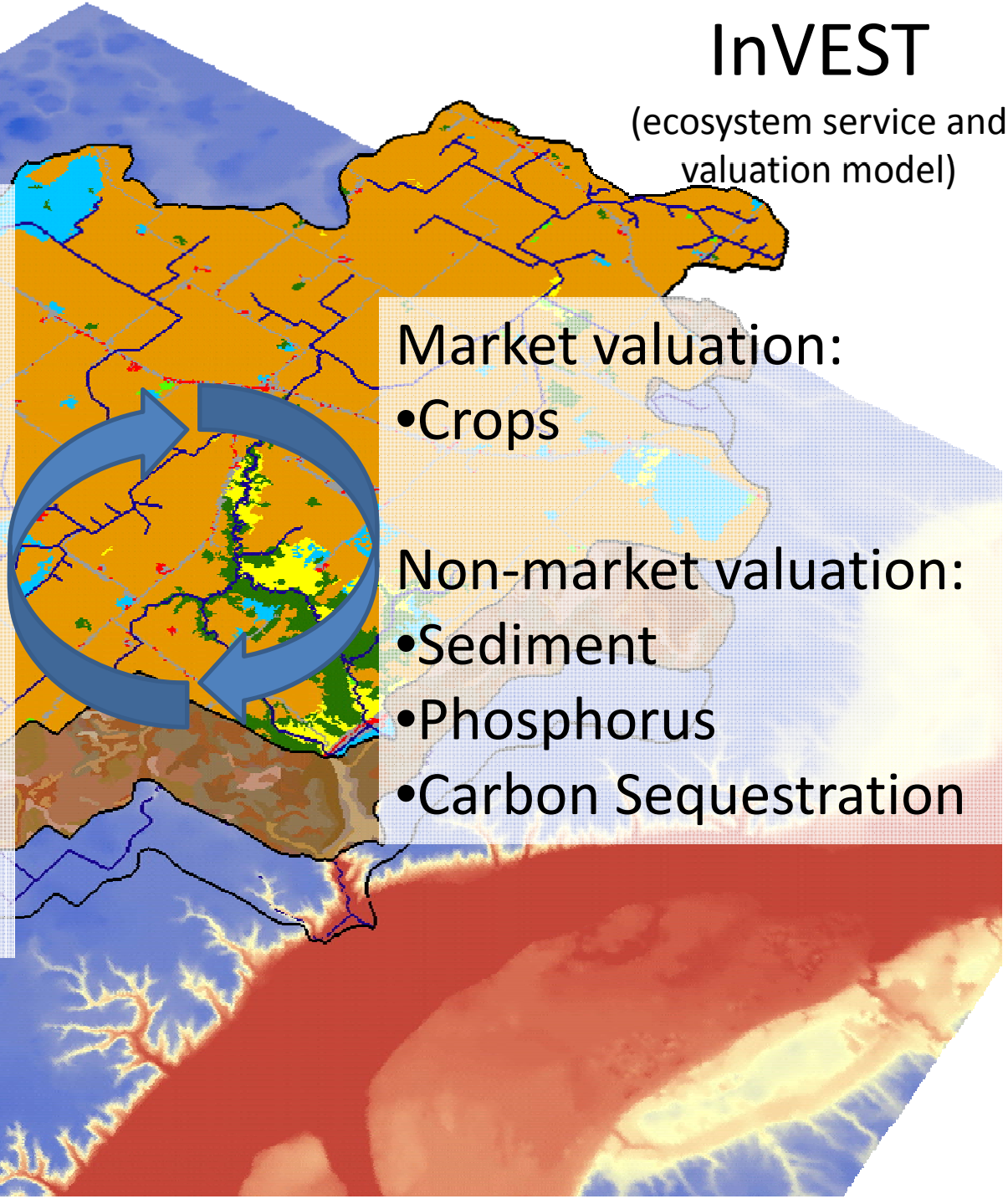

InVEST

(ecosystem service and valuation model)

Market valuation:

- Crops

Non-market valuation:

- Sediment
- Phosphorus
- Carbon Sequestration

Optimization Methods

- The goal of the analysis is to find land-use patterns that maximize the watershed TMDL reductions for a given watershed economic return, and vice versa

- We combine results from the biophysical and economic models to search for these efficient land-use patterns

- By finding the maximum TMDL reduction for a fixed economic score, and then varying the economic score over its entire potential range, we trace out the <u>efficiency frontier</u>

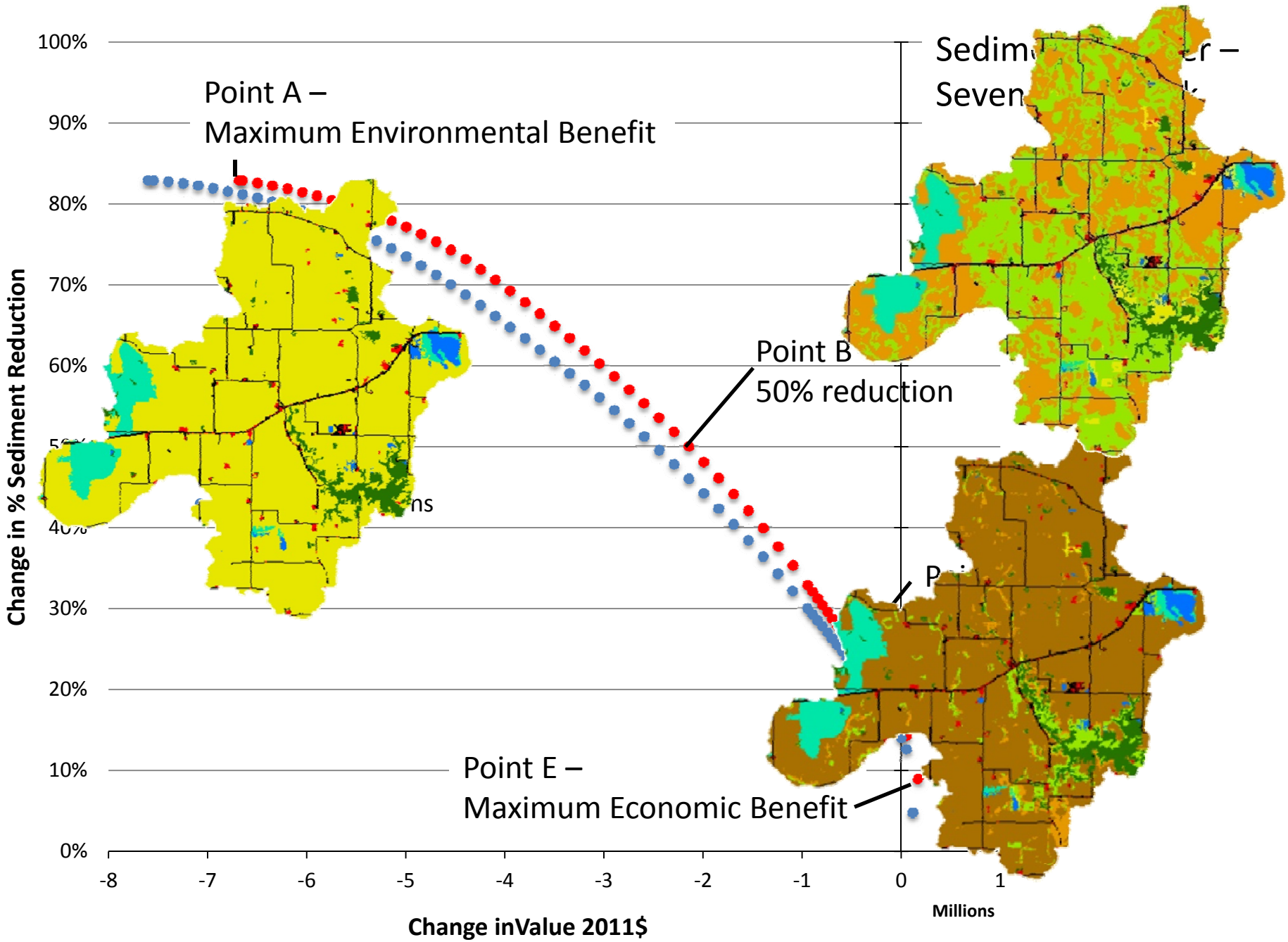
Point A –
Maximum Environmental Benefit
Point B
50% reduction
Point E –
Maximum Economic Benefit
Change in % Sediment Reduction
100%
90%
80%
70%
60%
30%
20%
10%
0%
-8
-7
-6
-5
-4
-3
-2
-1
0
1
Millions
Change inValue 2011$

Water Budget Comparison

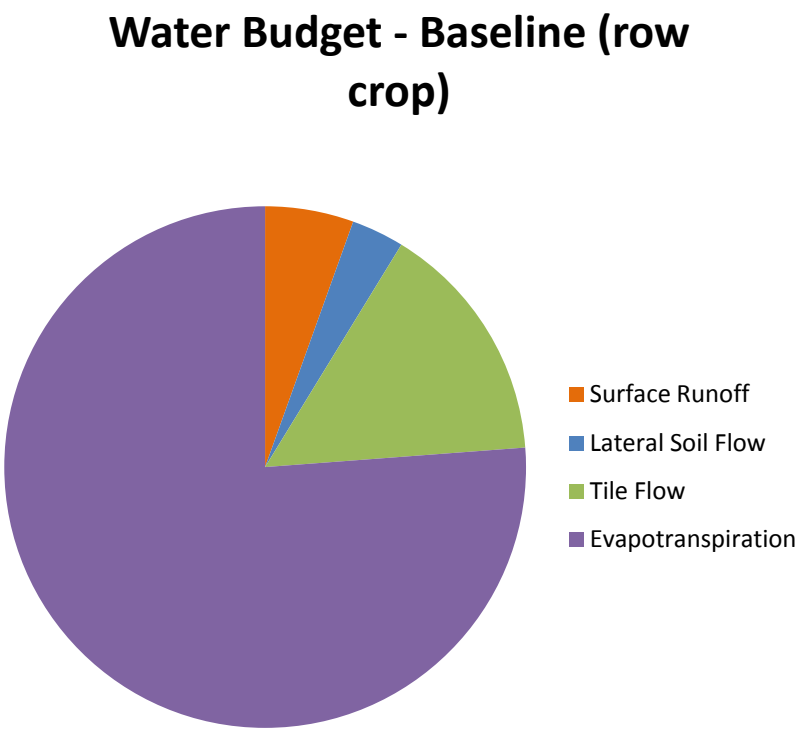

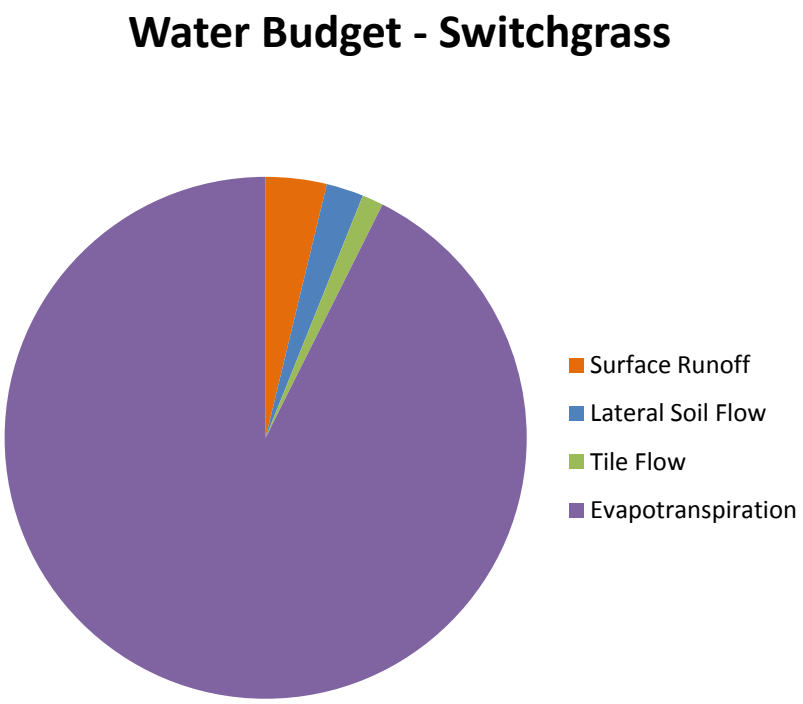

Sediment Frontiers

High market returns = Avg price/cost 2007-2011 i.e., current
Low market returns = Avg price/cost 2002-2006 i.e., historical
ES = ecosystem services values best current estimates

Phosphorus Frontiers

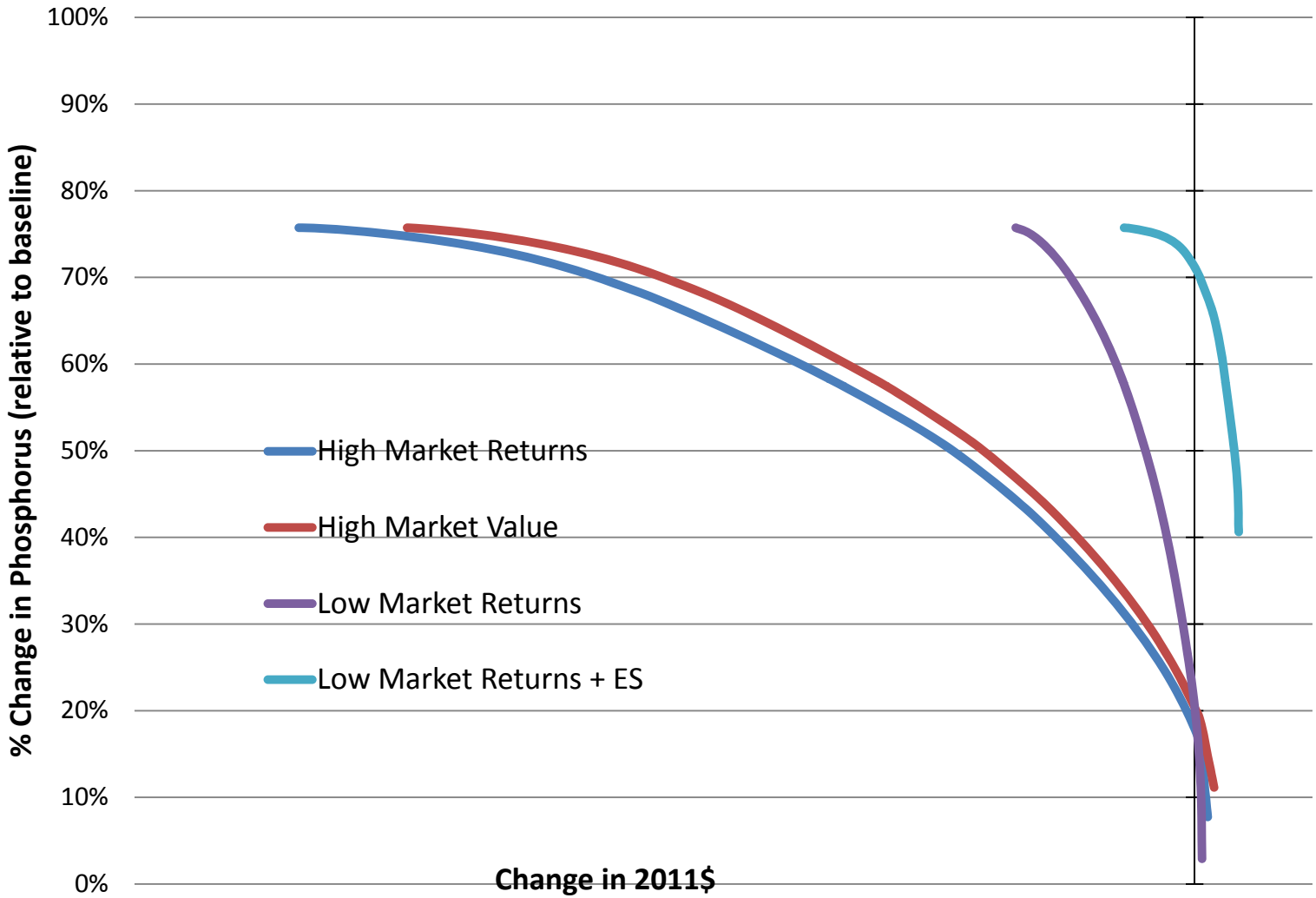

High market returns = Avg price/cost 2007-2011 i.e., current
Low market returns = Avg price/cost 2002-2006 i.e., historical
ES = ecosystem services values best current estimates

Data preparation schematic for optimization input

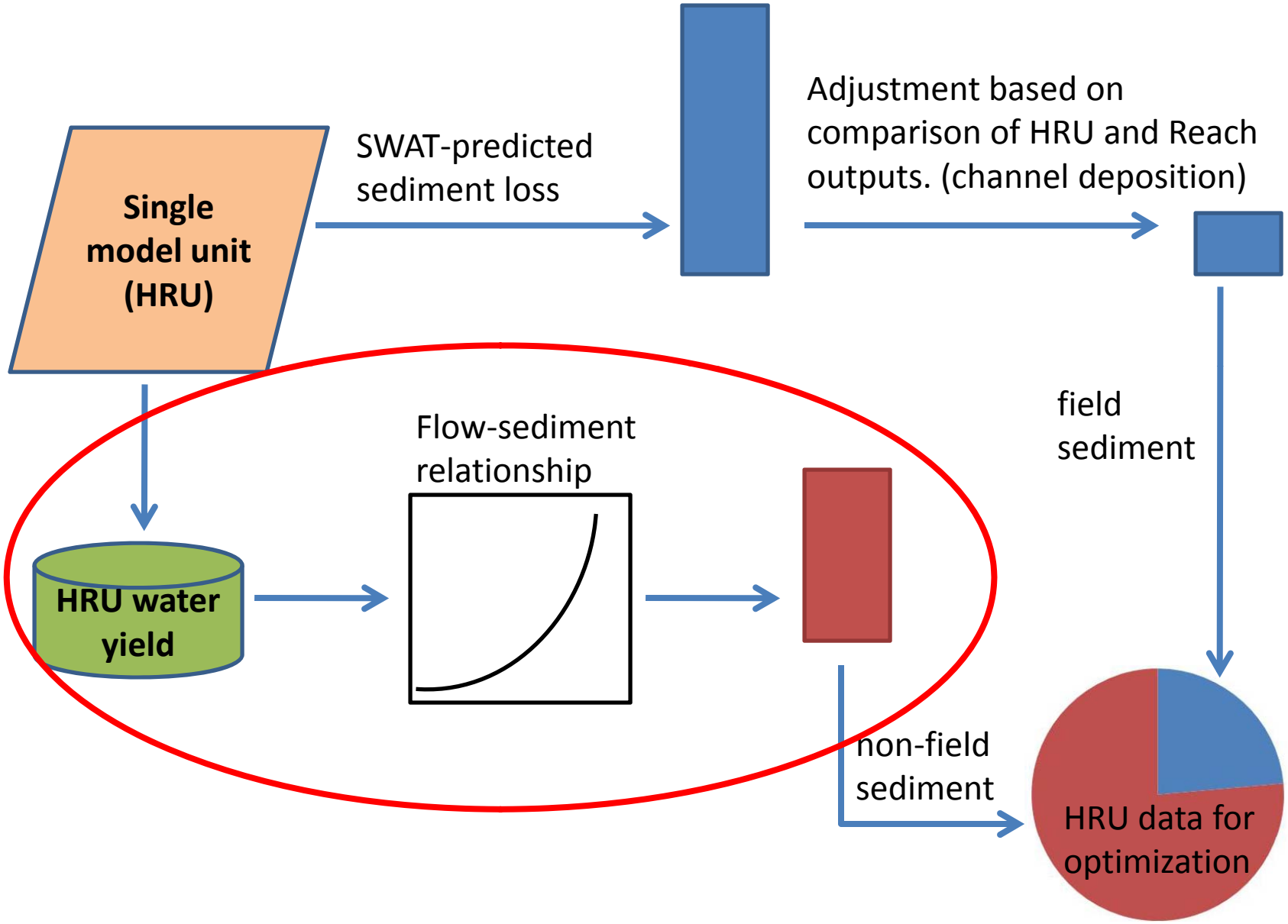

Changes in streamflow - climate

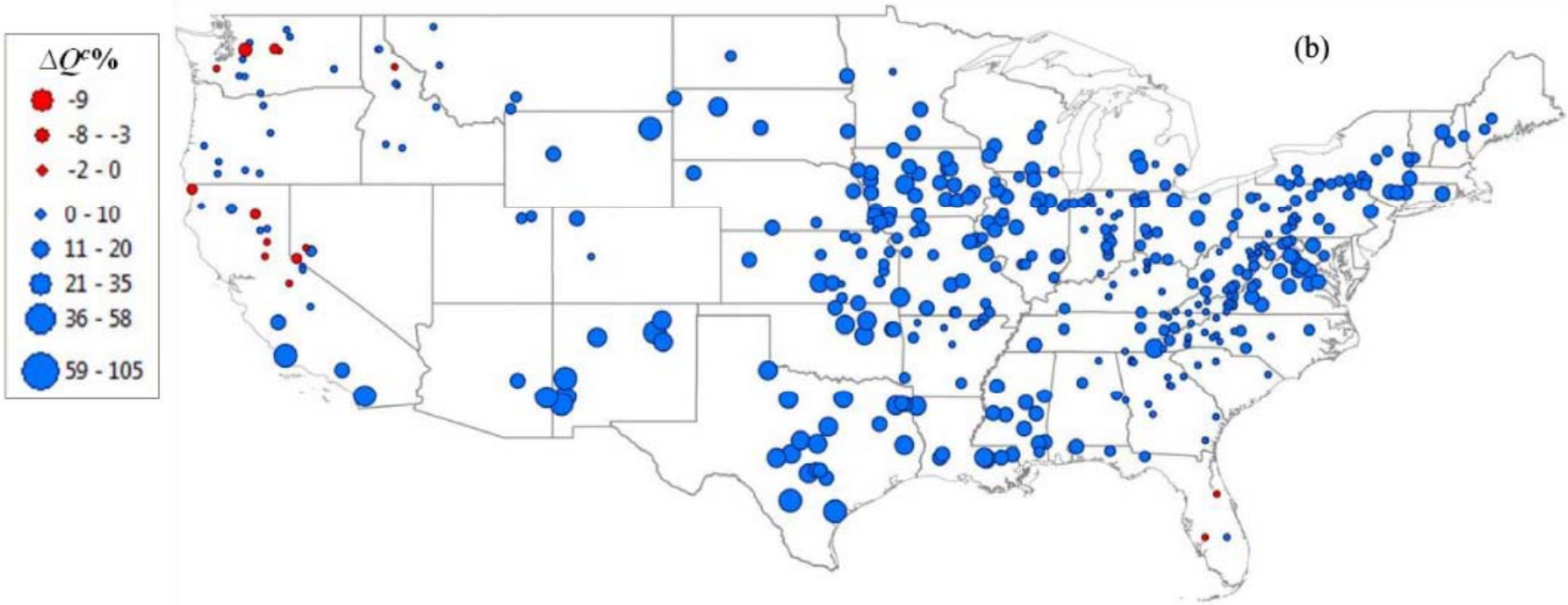

Wang and Hejazi, WRR, 2011

Changes in streamflow - humans

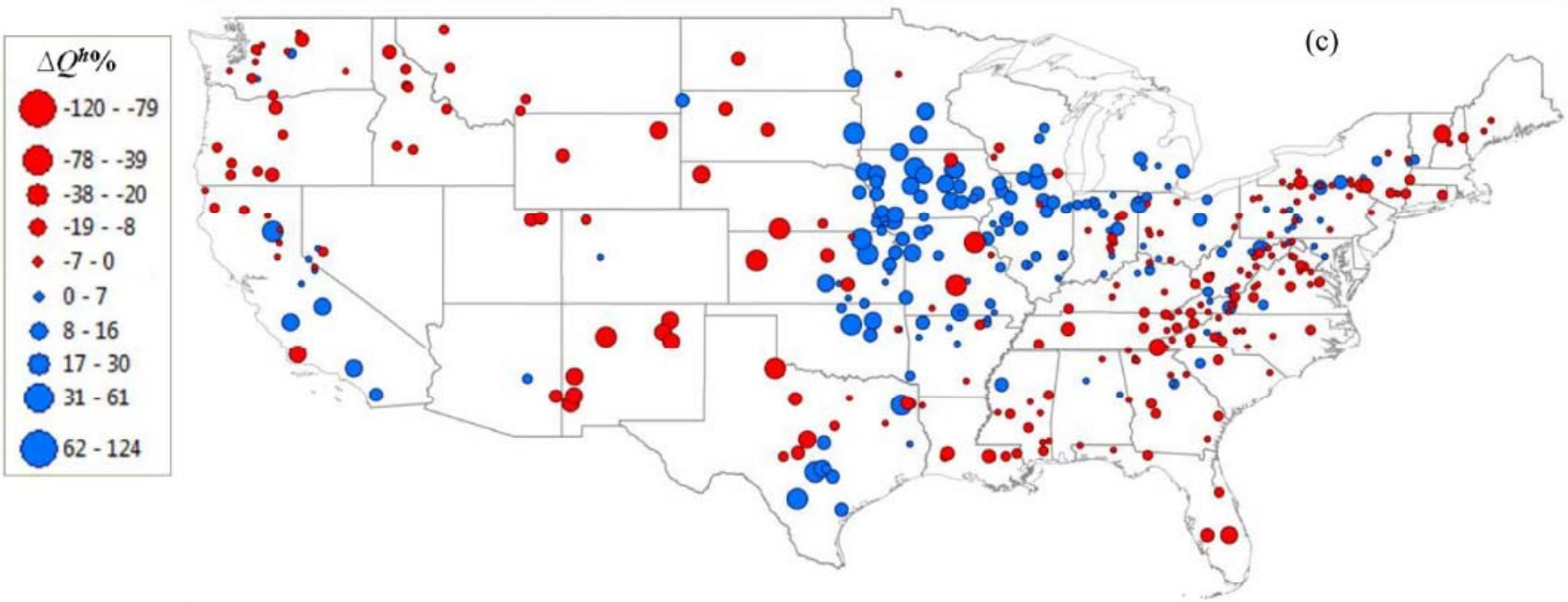

Wang and Hejazi, WRR, 2011

Changes in streamflow - total

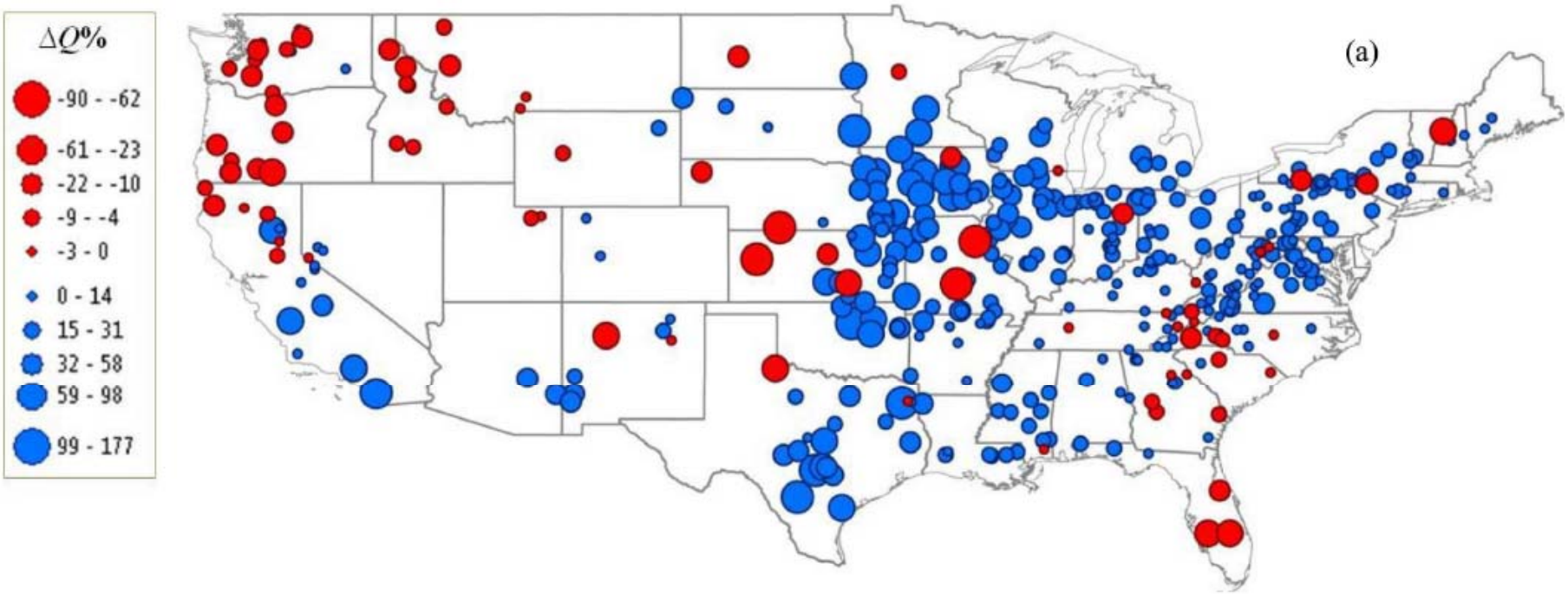

Wang and Hejazi, WRR, 2011

Thank You!

Conclusions

- Market prices for crops are, by far, the strongest influence on frontier development.
- Under current crop prices, it is roughly five times more "expensive" to make land use changes to achieve water quality goals* than just 5 years ago. (*50% reduction in sediment and phosphorus)
- In these landscapes, it is important to account for both direct and non-direct sources of pollutants in order to accurately assess the value of alternative land cover scenarios.
- Changing to biomass crops such as switchgrass can achieve water quality benefits through direct influence on surface runoff but, more importantly, by changing watershed scale water yield.
- Important to include value of ecosystem services in land use planning and incentives to landowners